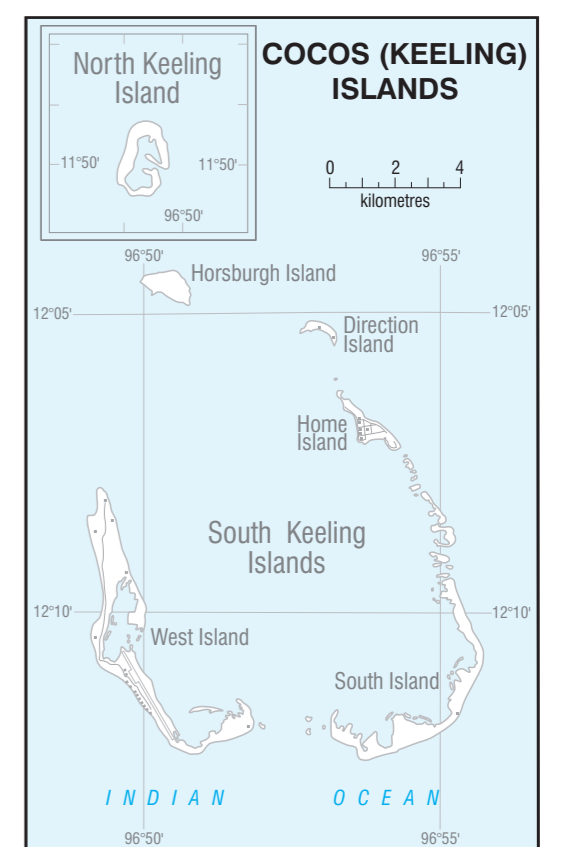
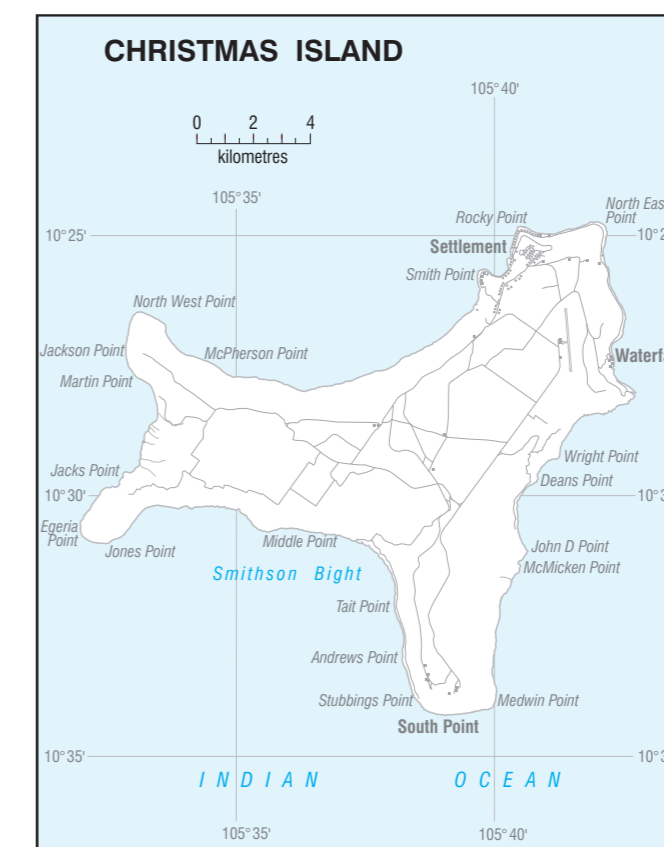


Christmas Island and the Cocos (Keeling) Islands are part of the Division of Lingiari



2008 COMMONWEALTH OF AUSTRALIA

Commonwealth Electoral Act 1918

PROPOSED BOUNDARIES AND NAMES FOR FEDERAL ELECTORAL DIVISIONS IN THE NORTHERN TERRITORY

The Redistribution Committee for the Northern Territory has made its proposed redistribution of the federal electoral boundaries for the Northern Territory. This map shows the names and boundaries of the proposed electoral divisions.

Interested persons or organisations may lodge written objections against the proposed redistribution with the Australian Electoral Commission. Objections must be received by the Australian Electoral Commission no later than 6:00pm on Friday 18th July 2008.

Objections should be addressed to the Australian Electoral Commission (Attention Redistribution Secretariat) and delivered to:

By Hand: Level 7, TCG Centre, 80 Mitchell Street, Darwin NT 0800
By Post: GPO Box 21, Darwin NT 0801
By Email: nt.redistribution@aec.gov.au

Persons or organisations making objections to the proposed redistribution are urged to take into account the requirements of the Commonwealth Electoral Act 1918.

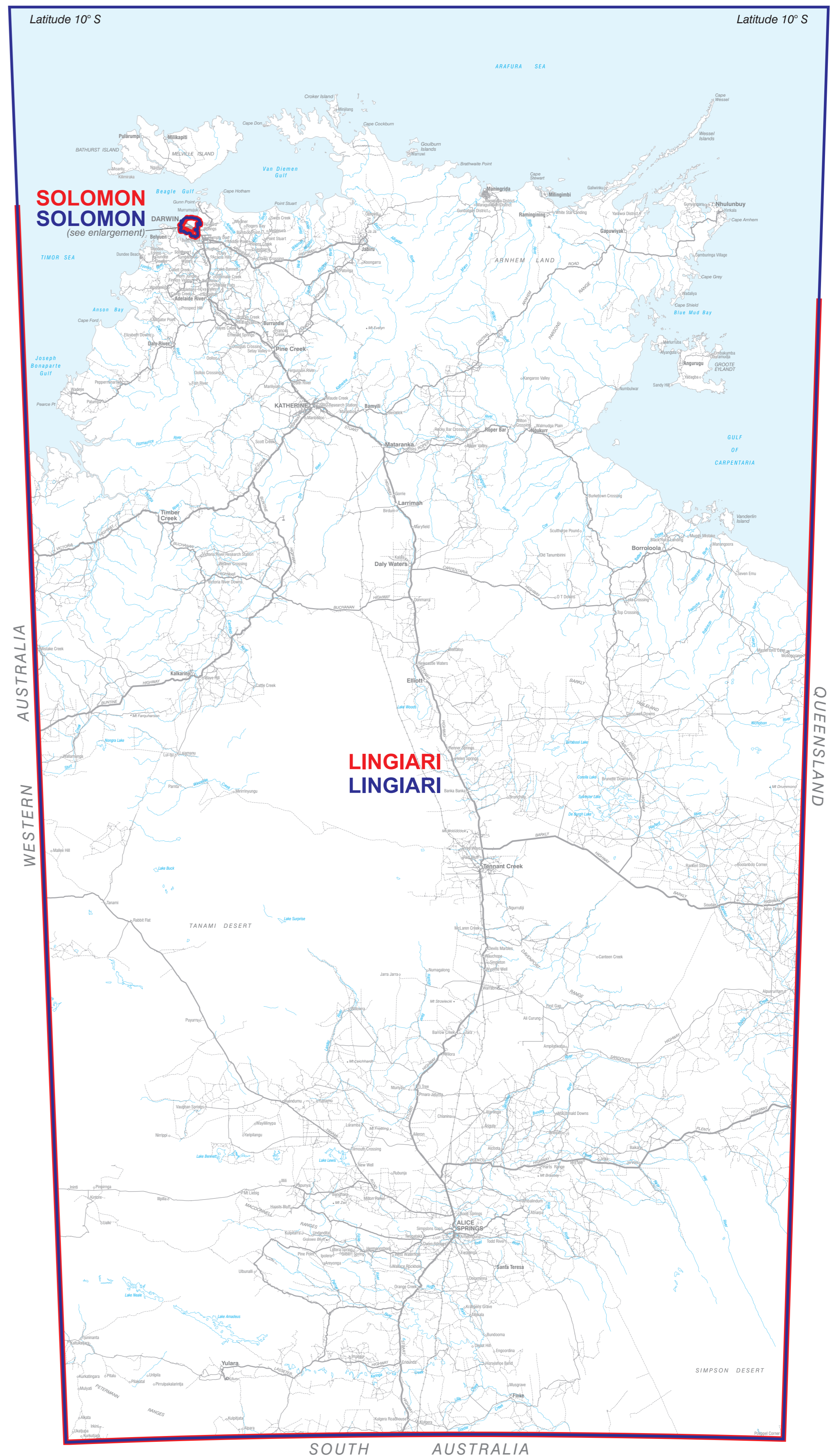
Ian Campbell
 Electoral Commissioner

Wayne Harlock
 Australian Electoral Officer for the Northern Territory

Garry West
 Surveyor-General for the Northern Territory

Frank McGuinness
 Auditor-General for the Northern Territory

Redistribution Committee for the Northern Territory



2008 COMMONWEALTH OF AUSTRALIA

Commonwealth Electoral Act 1918

Map of the Proposed Commonwealth Electoral Divisions of

LINGIARI and SOLOMON

Names and Boundaries of Existing Divisions **LINGIARI**

Names and Boundaries of Proposed Divisions **LINGIARI**

Kilometres 0 50 100 200 Kilometres

SIMPLE CONIC PROJECTION WITH STANDARD PARALLELS 18° AND 36°S

Sheet 1 of 1

SOURCES

This map has been compiled by Sinclair Knight Merz from data supplied by the Australian Electoral Commission, Geoscience Australia and Magnis Australia.

DISCLAIMER

This map has been compiled from various sources and the publisher and/or contributors accept no responsibility for any injury, loss or damage arising from its use or errors or omissions therein. While all care is taken to ensure a high degree of accuracy users are invited to notify of any map discrepancies.

© Australian Electoral Commission
No part of this map may be reproduced without written permission.