



COMMONWEALTH OF AUSTRALIA
STATE OF TASMANIA
MAP OF COMMONWEALTH ELECTORAL DIVISIONS

Electoral Division Boundaries.

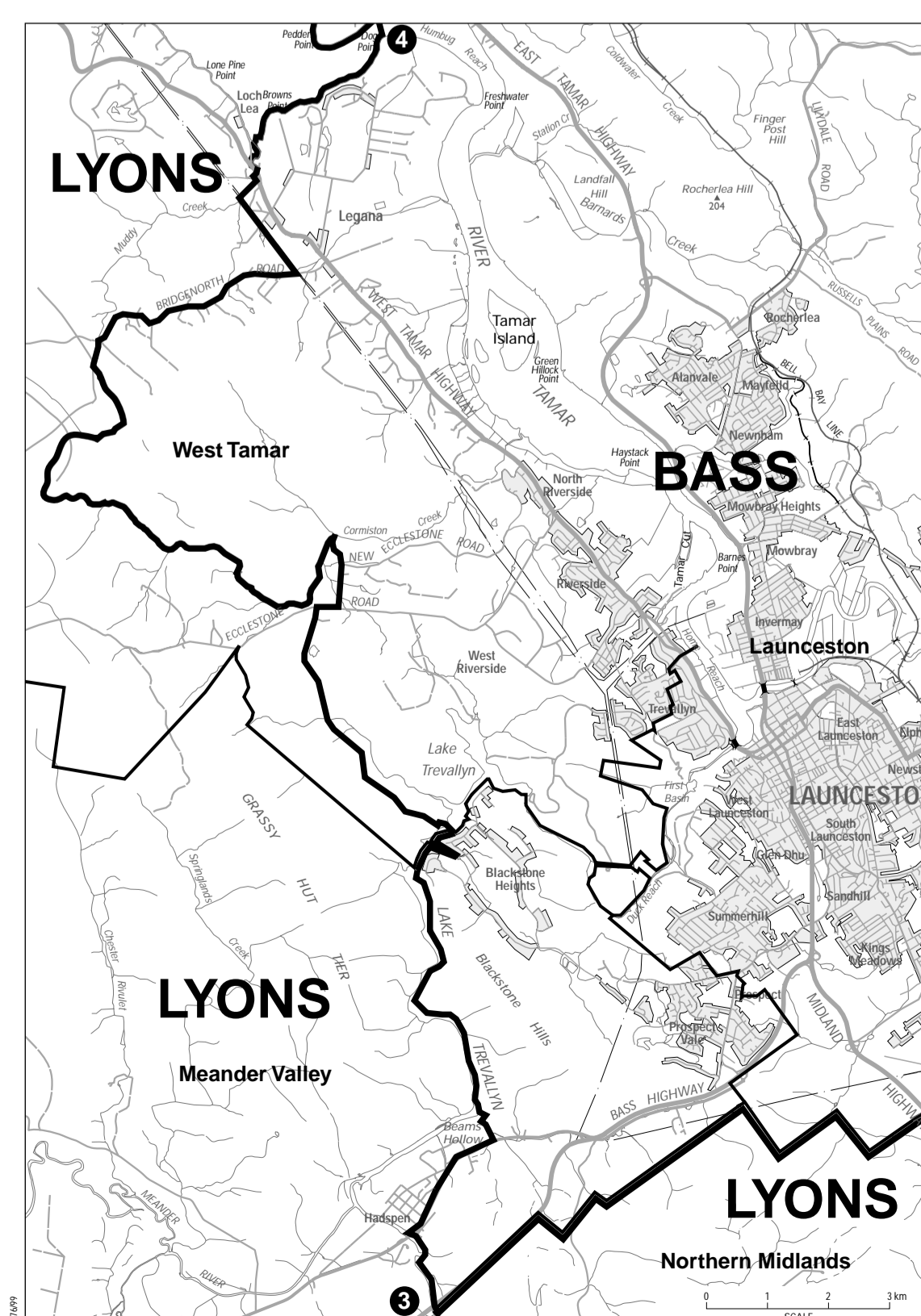
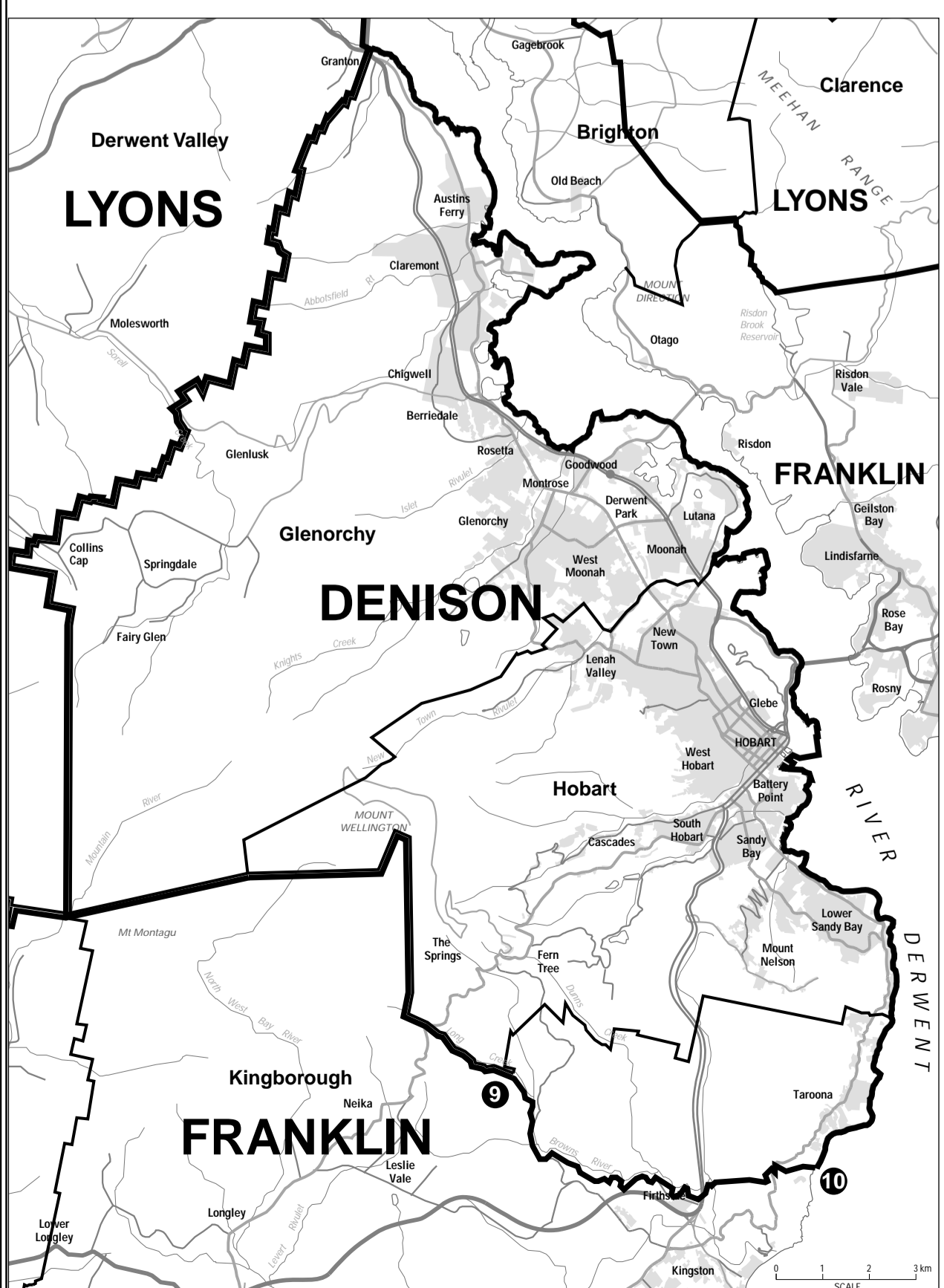
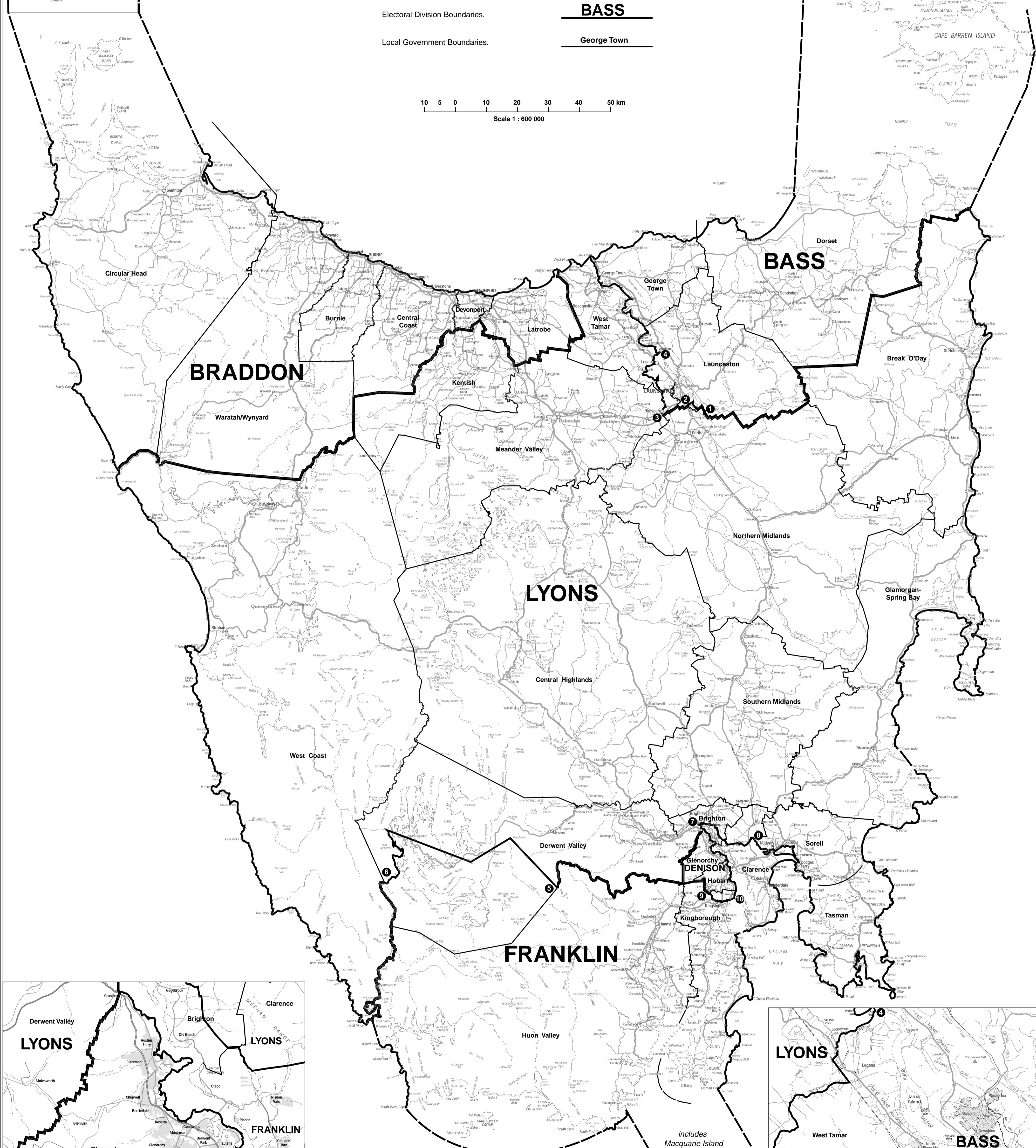
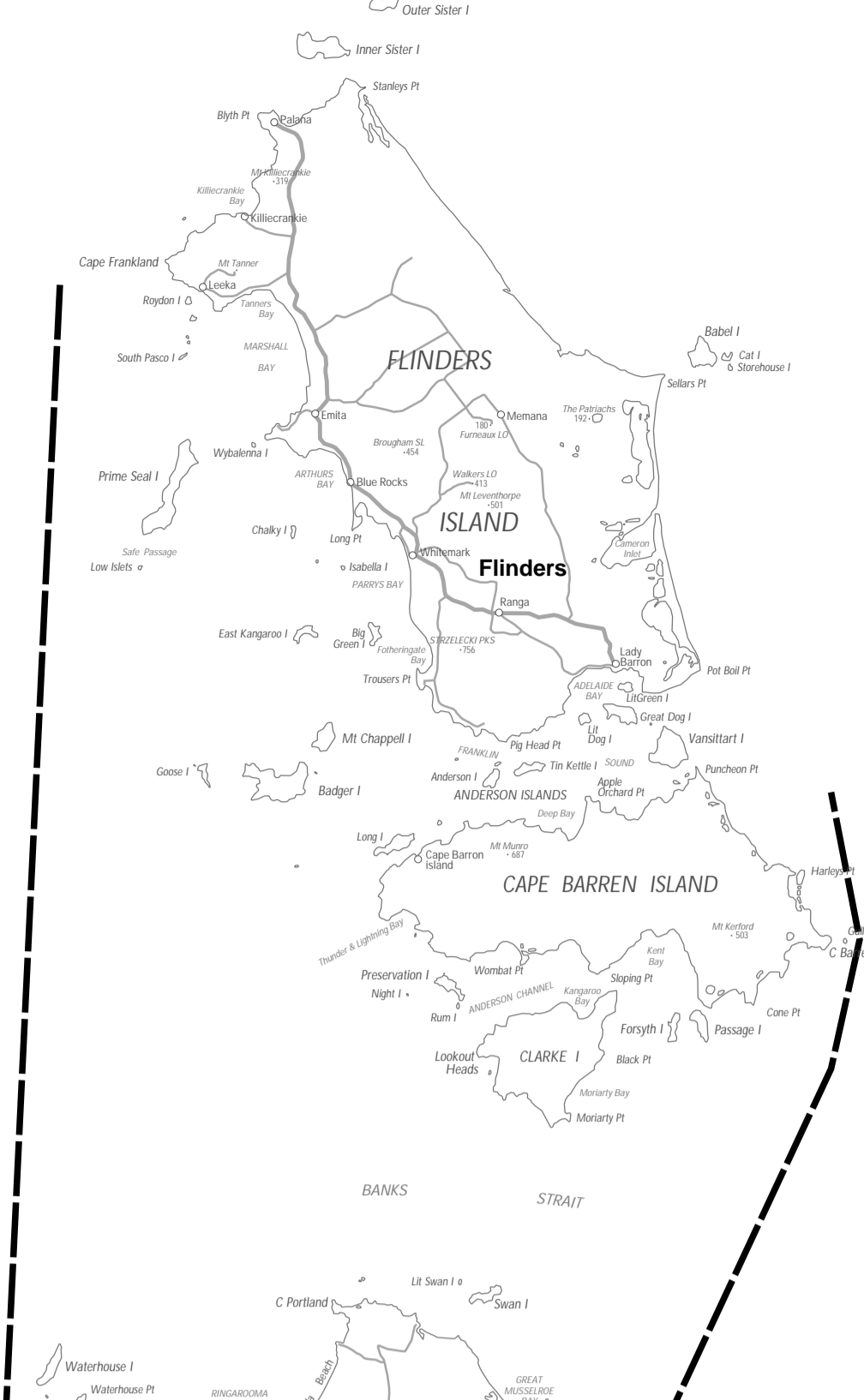
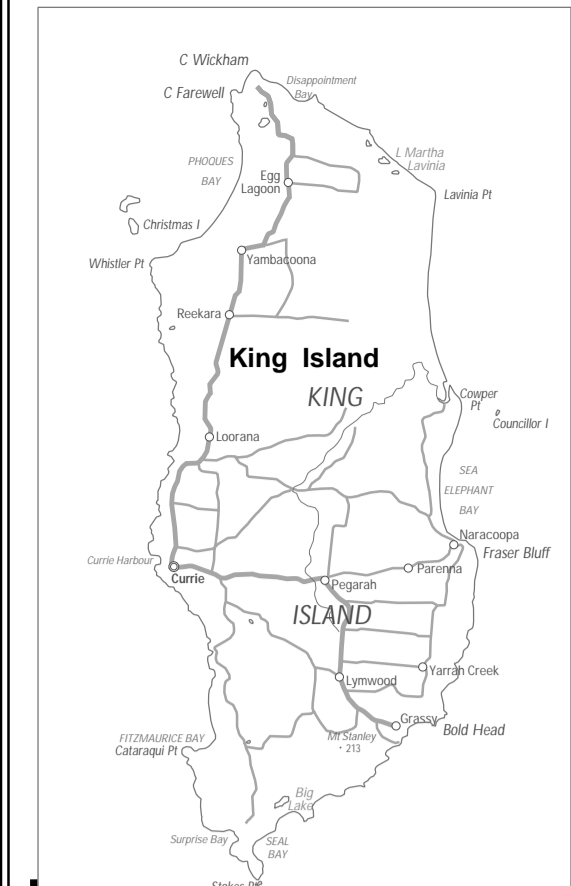
BASS

Local Government Boundaries.

George Town

10 5 0 10 20 30 40 50 km

Scale 1 : 600 000



NOTE: All Electoral Division boundaries follow existing Local Government boundaries except for:

- ① - ② Boundary follows the former City of Launceston boundary (LD853).
- ③ - ④ Boundary follows the eastern side of the South Esk River, the northern side of the Bass Highway, the centreline of a creek near Beams Hollow, the eastern side of Lake Trevallyn, the western side of a vehicular track south of Five Logs Bay, the northern side of Ecclestone Road, the western side of New Ecclestone Road, the western side of a vehicular track, the centreline of Cornish Creek and Muddy Creek, the northern side of Bridgenorth Road, the south western side of a transmission line and the centreline of Muddy Creek to the River Tamar.
- ⑤ - ⑥ Boundary follows the former Esperance Municipality (LD1024).
- ⑦ - ⑧ Boundary follows the town boundaries of Bridgewater and Gagebrook, the western side of a transmission line and part of the former City of Clarence boundary (LD1032).
- ⑨ - ⑩ Boundary follows the centreline of Long Creek and Browns River, the southern boundary of Bonnet Ridge Estate (refer to P20498 & SP19085 Lands Titles Office), the centreline of Channel Highway and the centreline of a creek at the north of Taronga to the River Derwent.