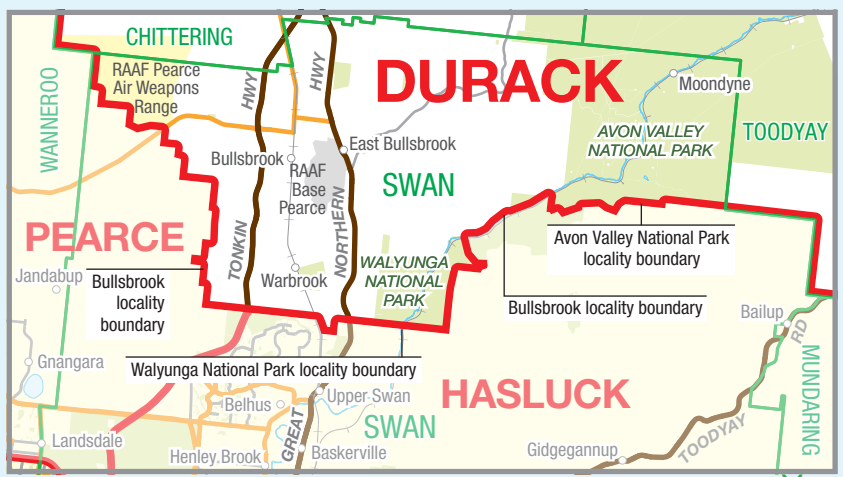
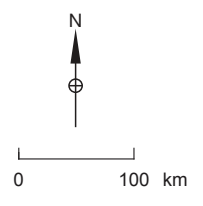




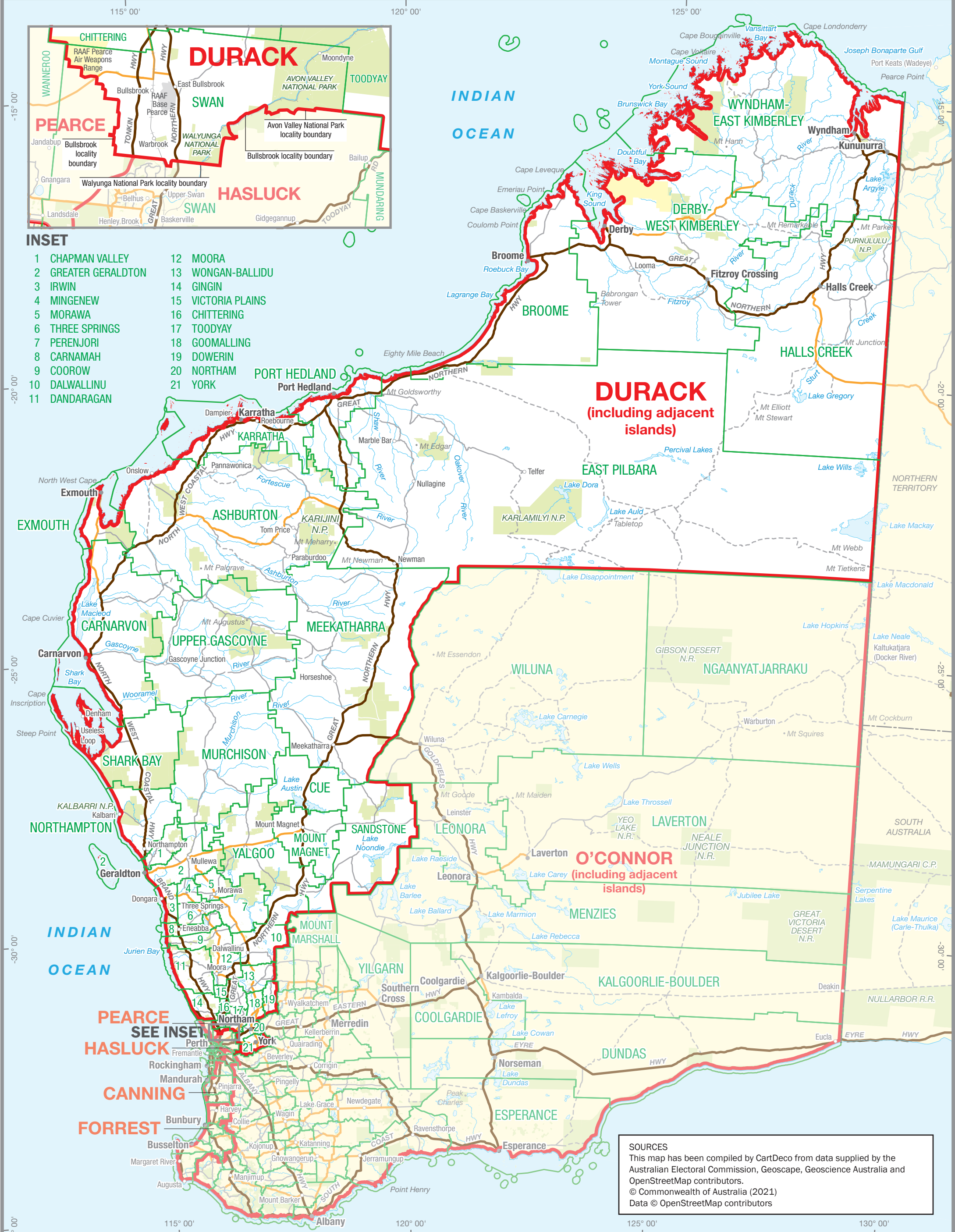
August 2021  
**MAP OF THE COMMONWEALTH  
 ELECTORAL DIVISION OF  
 DURACK**

Name and Boundary of  
 Electoral Division  
 Names and Boundaries of  
 adjoining Electoral Divisions  
 Names and Boundaries of  
 Local Government Areas (2021)

**DURACK**  
**O'CONNOR**  
**BROOME**



- INSET**
- |                     |                    |
|---------------------|--------------------|
| 1 CHAPMAN VALLEY    | 12 MOORA           |
| 2 GREATER GERALDTON | 13 WONGAN-BALLIDU  |
| 3 IRWIN             | 14 GINGIN          |
| 4 MINGENEW          | 15 VICTORIA PLAINS |
| 5 MORAWA            | 16 CHITTERING      |
| 6 THREE SPRINGS     | 17 TOODYAY         |
| 7 PERENJORI         | 18 GOOMALLING      |
| 8 CARNAMAH          | 19 DOWERIN         |
| 9 COOROW            | 20 NORTHAM         |
| 10 DALWALLINU       | 21 YORK            |
| 11 DANDARAGAN       |                    |



**SOURCES**  
 This map has been compiled by CartDeco from data supplied by the Australian Electoral Commission, Geoscape, Geoscience Australia and OpenStreetMap contributors.  
 © Commonwealth of Australia (2021)  
 Data © OpenStreetMap contributors