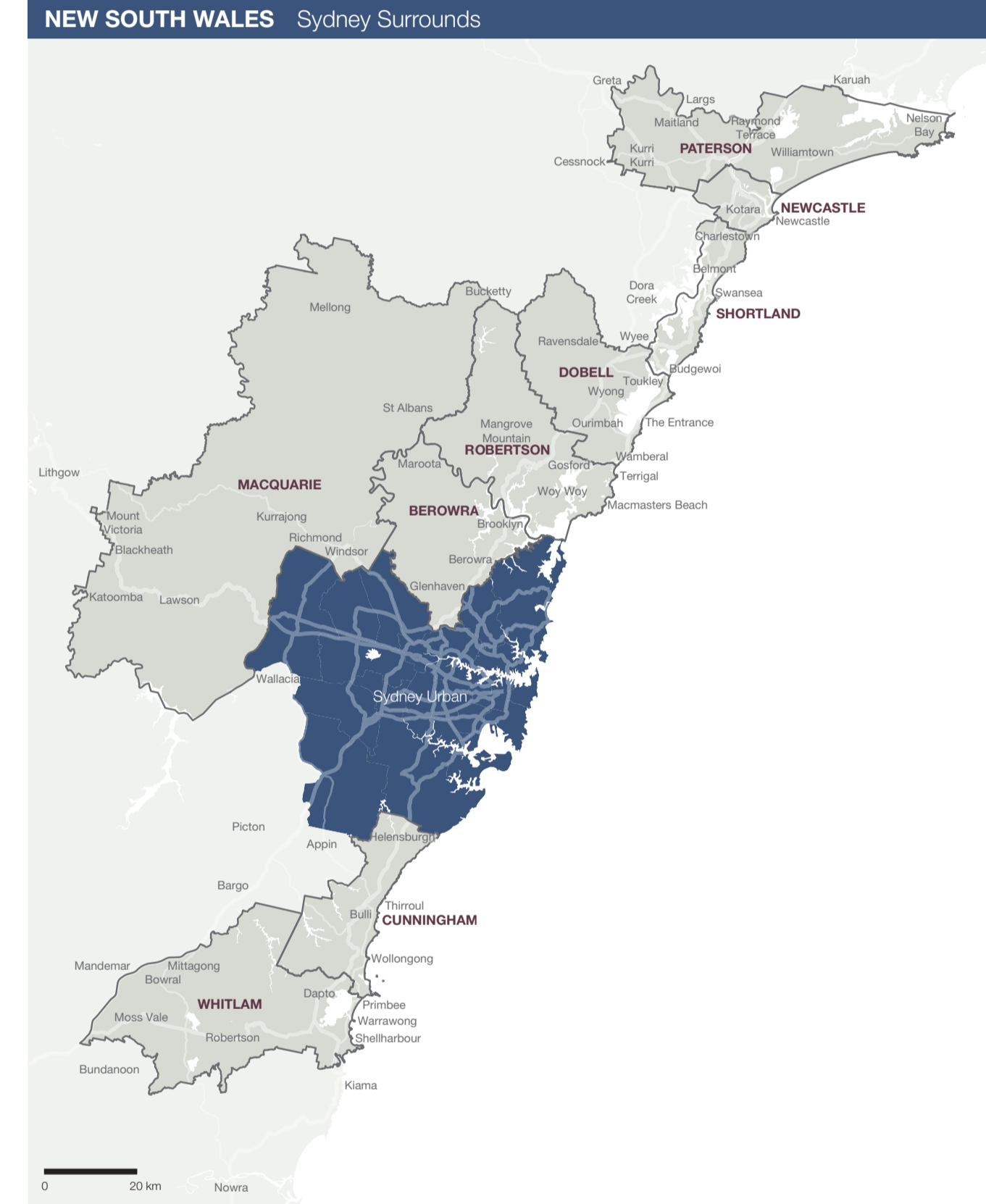
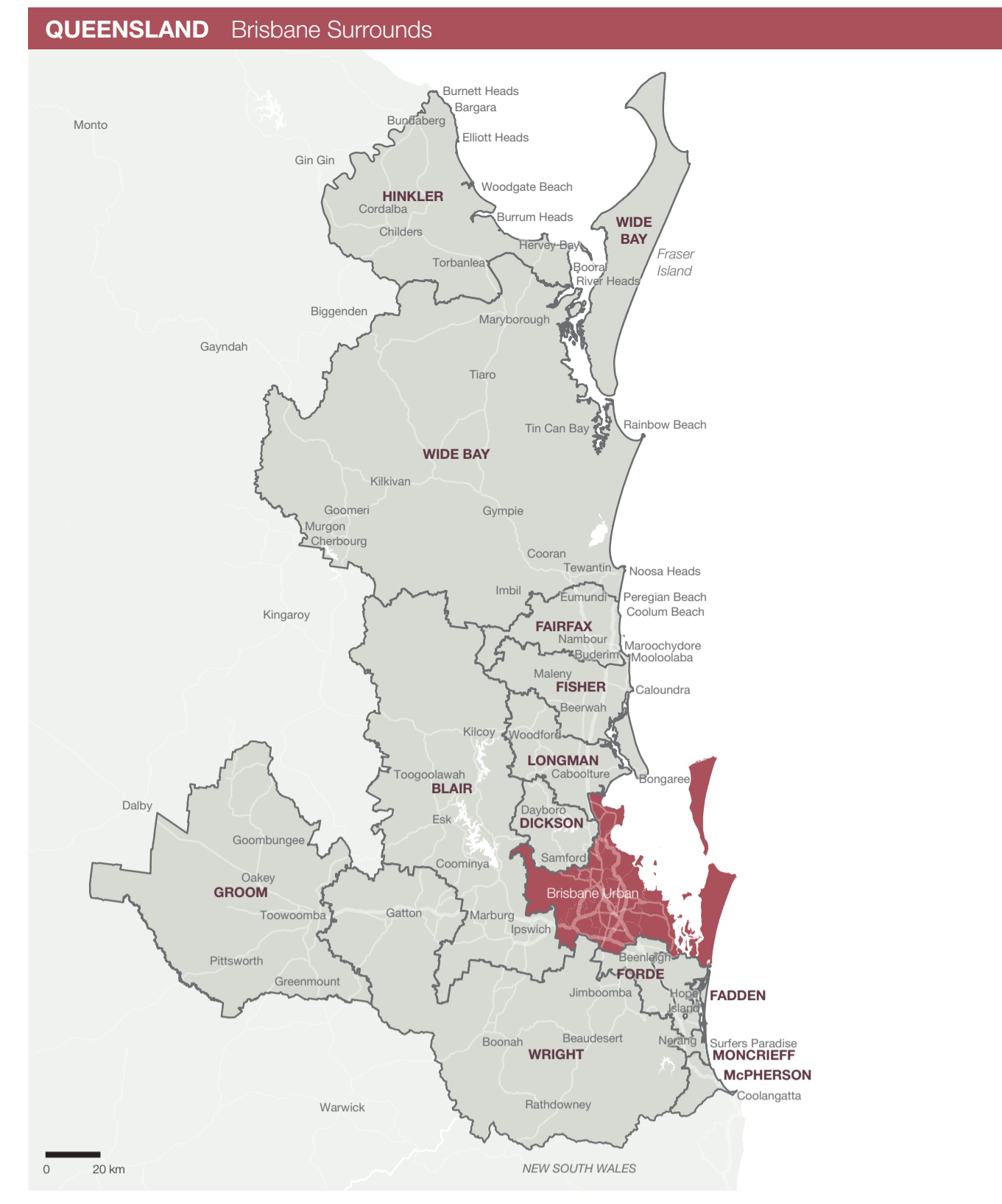
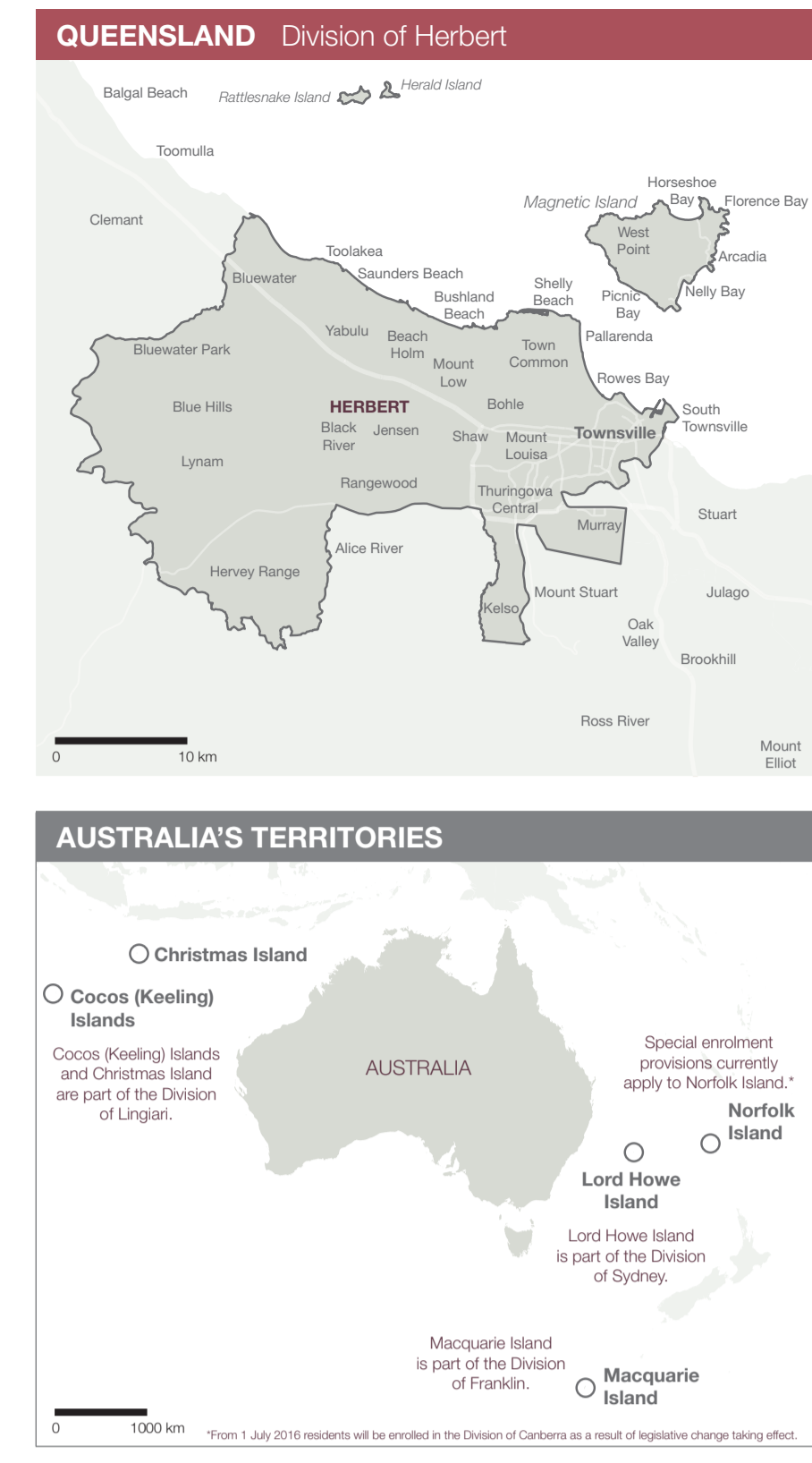
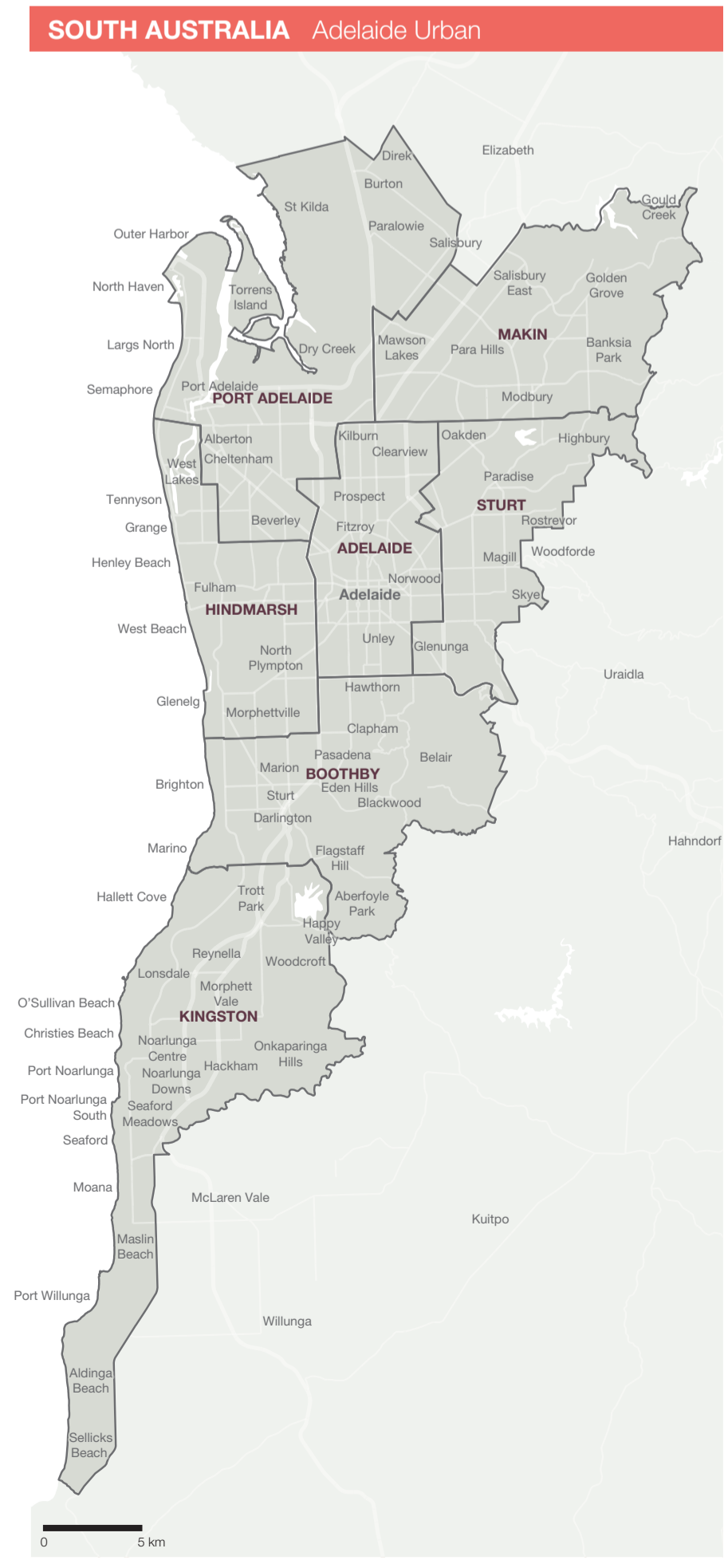
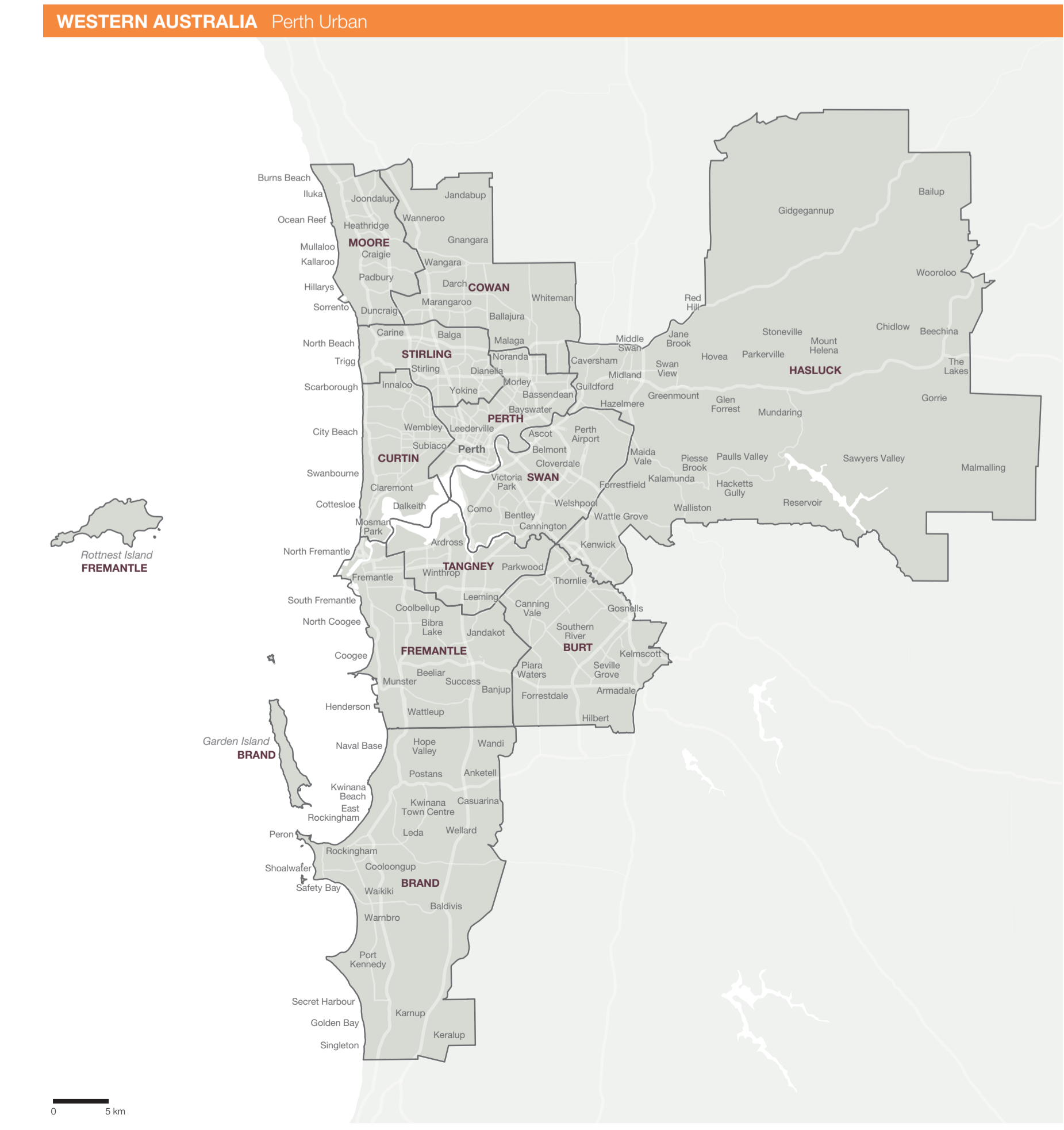


*This map depicts federal electoral divisions as at April 2016.



Australia's Electoral Boundaries

This map is for illustrative purposes only to indicate the location of electoral division boundaries for the House of Representatives. The number of House of Representative seats for each state and territory for the next federal election will be as follows:

New South Wales	47
Victoria	37
Queensland	30
Western Australia	16
South Australia	11
Tasmania	5
Australian Capital Territory	2
Northern Territory	2
Total	150

Since the 2013 federal election, the boundaries of seats in New South Wales, Western Australia and the Australian Capital Territory have been redrawn. Western Australia has gained a seat (Burt) and New South Wales has lost a seat (previous Division of Hunter) since the 2013 federal election. The names of some seats in New South Wales and the Australian Capital Territory have also changed.

Note: The map includes a table showing marginality of seats in ascending order. These figures are based on Two Party Preferred (TPP) vote count figures from the 2013 federal election where preferences have been distributed to the Australian Labor Party and the Liberal/National Coalition. A Two Candidate Preferred (TCP) table is also included showing the marginality of eleven seats where one of the two leading candidates were not the ALP and the Liberal/National Coalition.

As New South Wales, Western Australia and the Australian Capital Territory have undergone a redistribution since the last federal election, national TPP and/or TCP vote count figures for these states have been calculated. Visit www.aec.gov.au for further electoral information and for boundary maps of each of the 150 federal electoral divisions.

www.aec.gov.au 13 23 26

16-0743. Authorised by the Electoral Commissioner, 50 Marcus Clarke Street, Canberra, ACT.

Seat status

Two Party Preferred (TPP)

Division	Party	Margin	Party	Margin	Party	Margin	Party	Margin
VC McEwen	ALP	0.15	WA Fremantle	ALP	5.40	QLD Wright	LMP	11.84
NSW Darling	ALP**	0.18	VIC Dunkley	LP	5.57	VIC Labor	ALP	12.19
NSW Paterson	ALP**	0.37	NSW Henry	ALP	5.58	WA Moore	LP	12.44
QLD Petrie	LMP	0.53	NSW Pyrenee	ALP	5.62	ACT Fenner	ALP	12.49
QLD Capricornia	LMP	0.77	NSW Wentworth	ALP	5.62	NSW Pyrenee	ALP	12.49
NT Lingiath	ALP	0.88	QLD Leckie	LMP	5.68	NSW Pyrenee	ALP	12.49
TAS Lyons	LP	1.22	WA Burt (New seat)	LP	6.09	NSW Sydney	ALP	12.87
NSW Rangely	ALP	1.26	WA Hart (New seat)	LP	6.17	NSW Fowler	ALP	12.89
NSW Parana	ALP	1.32	QLD Herbert	LP	6.17	NSW Fowler	ALP	12.89
QLD Blaxland	ALP	1.32	NSW Werne	ALP	6.53	NSW Northson	LMP	13.00
NT Stirling	CLP	1.40	QLD Fyfe	NSW	6.53	WA Turgoyne	LP	13.02
QLD Monville	ALP	1.55	NSW Dickson	LMP	6.72	QLD White Bay	LMP	13.16
NSW Richmond	ALP	1.58	QLD Dickson	LMP	6.72	QLD White Bay	LMP	13.16
VIC Chisham	ALP	1.60	NSW Whitlam	ALP	6.91	NSW Cowper	NP	13.24
NSW Price	ALP	1.60	QLD Langham	NSW	7.01	NSW Lyell	NP	13.25
SA Hindmarsh	LP	1.89	SA Leach	LMP	6.82	NSW Hunter	LP	13.54
NSW Pyrenee	ALP	2.18	QLD Langham	NSW	7.12	NSW Hunter	LP	13.54
TAS Bradburn	LP	2.56	VIC Casey	LP	7.17	WA Forrest	LP	13.81
NSW Kingford Smith	ALP	2.74	NSW Holm	ALP	7.27	VIC Caldwell	ALP	13.86
NSW Banks	LP	2.80	NSW Sturt	ALP	7.40	SA Port Adelaide	ALP	14.00
NSW Eden-Monaro	LP	2.91	ACT Canberra	ALP	7.51	VIC Souths	ALP	14.30
NSW Swaney	ALP	2.98	QLD Dawson	LP	7.58	NSW Pyrenee	ALP	14.36
NSW Lindsay	LP	2.99	VIC Doris	ALP	7.75	NSW Macleay	NP	14.45
QLD Griffith	ALP	3.03	NSW Bennelong	LP	7.77	NSW Macleay	NP	14.45
NSW Robertson	LP	3.09	NSW Bennelong	LP	7.77	NSW Macleay	NP	14.45
NSW Pugh	NP	3.10	QLD Fyfe	NSW	7.84	NSW Macleay	NP	14.45
NSW Joyce	ALP	3.13	NSW Watson	ALP	8.00	NSW Macleay	NP	14.45
NSW Deakin	LP	3.18	QLD Bering	LP	8.06	VIC Gordon	LP	15.71
NSW Bradfield	ALP	3.43	TAS Bennett	IND	8.91	VIC Gordon	LP	15.71
NSW Macarthur	LP	3.59	WA Birtley	LP	8.97	VIC Gordon	LP	15.71
NSW Macarthur Ports	ALP	3.56	QLD Hunter	LP	9.04	VIC Gordon	LP	15.71
QLD Barker	LMP	3.69	VIC McPherson	IND	9.10	QLD Kennedy	KAP	17.15
WA Swan	ALP	3.71	VIC McPherson	IND	9.10	QLD Kennedy	KAP	17.15
QLD Oakey	ALP	3.77	NSW Newcastle	ALP	9.40	QLD Macarthur	LMP	17.76
NSW Simpson	LP	3.78	SA Gorton	ALP	9.70	WA Carter	LP	18.25
VIC Isaacs	ALP	3.86	QLD Fraser	ALP	9.75	NSW Graydon	ALP	18.76
NSW Chempakilla	ALP	3.95	VIC Higgins	LP	9.83	NSW Macarthur	ALP	18.76
SA Adelaide	ALP	3.95	VIC Higgins	LP	9.83	NSW Macarthur	ALP	18.76
NSW La Trobe	LP	4.01	SA Sturt	LP	10.08	NSW Macarthur	ALP	18.76
NSW Rose	LP	4.04	NSW Oakes	ALP	10.82	NSW Macarthur	ALP	18.76
QLD Brisbane	LMP	4.28	VIC Gosselin	LP	11.03	NSW Macarthur	ALP	18.76
QLD Fyfe	LMP	4.38	NSW Bostock	ALP	11.24	NSW Macarthur	ALP	18.76
NSW Barton	ALP**	4.39	VIC Keating	LP	11.24	NSW Macarthur	ALP	18.76
NSW Macquarie	LP	4.40	NSW Cunningham	ALP	11.29	NSW Macarthur	ALP	18.76
NSW Oakes	ALP	4.78	QLD Gange	LP	11.35	NSW Macarthur	ALP	18.76
NSW Macarthur	ALP	4.83	VIC Parkborough	ALP	11.39	NSW Macarthur	ALP	18.76
QLD Ripley	ALP	4.86	QLD Farrer	NP	11.88	NSW Macarthur	ALP	18.76
VIC Bairat	ALP	4.89	NSW Hughes	LP	11.81	NSW Macarthur	ALP	18.76
SA Mann	ALP	5.06	NSW Fyfe	LP	11.81	NSW Macarthur	ALP	18.76
TAS Franklin	ALP	5.09	VIC McKean	LP	11.81	NSW Macarthur	ALP	18.76
QLD Bher	ALP	5.26	VIC McKean	LP	11.81	NSW Macarthur	ALP	18.76

Two Candidate Preferred (TCP)

Division	Party	Margin	Party	Margin	Party	Margin		
QLD Fairfax	ALP	0.02	NSW Bass	ALP	10.11	NSW Bass	ALP	10.11
NSW Indi	IND	0.25	NSW New	NP	13.17	NSW New	NP	13.17
NSW O'Connor	NP	0.76	NSW England	NP	15.20	NSW England	NP	15.20
QLD Kennedy	KAP	2.19	VIC Wilson	ALP	15.20	NSW England	NP	15.20
NSW Durack	LP	4.29	TAS Dawson	IND	15.51	NSW England	NP	15.20
NSW Macarthur	ALP	5.27	NSW Dawson	IND	15.51	NSW England	NP	15.20
VIC Mallee	NP	6.21	NSW Dawson	IND	15.51	NSW England	NP	15.20

* indicates non-classic seats
 ** indicates seats where the party status has naturally changed as a result of the redistribution

Federal Electoral Boundaries Map 2016