



**THE FEDERAL  
REDISTRIBUTION  
SOUTH AUSTRALIA**

# Submission OB164

Blake Shepperd

**From:** [REDACTED]  
**To:** [FedRedistribution - SA](#)  
**Subject:** [Redistribution SA - Submission] \*WWW\* [SEC=OFFICIAL]  
**Date:** Wednesday, 8 April 2026 9:09:31 PM  
**Attachments:** [\[Redistribution\]-Ideas-Shepperd-Blake.pdf](#)

---

**CAUTION:** This email originated from outside of the Australian Federal Government. Do not click links or open attachments unless you recognise the sender and know the content is safe.

Form submitted: 08/04/2026 09:39 PM

# Shepperd, Blake - Redistribution SA - Submission on the proposed South Australian redistribution

## Personal details

**First name:** Blake  
**Surname:** Shepperd  
**Email:** [REDACTED]

## Submission on the proposed South Australian redistribution details

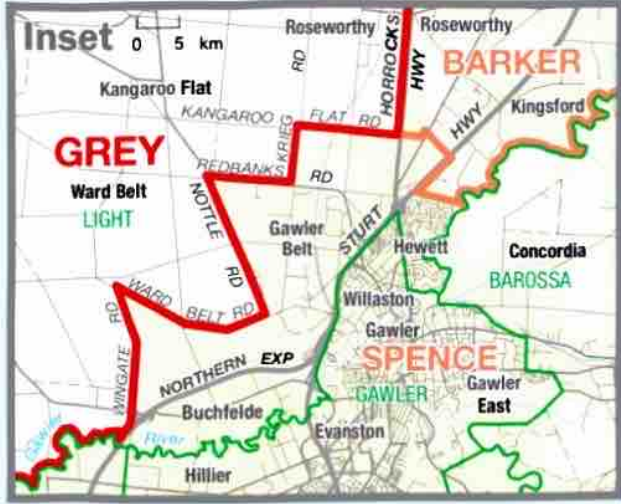
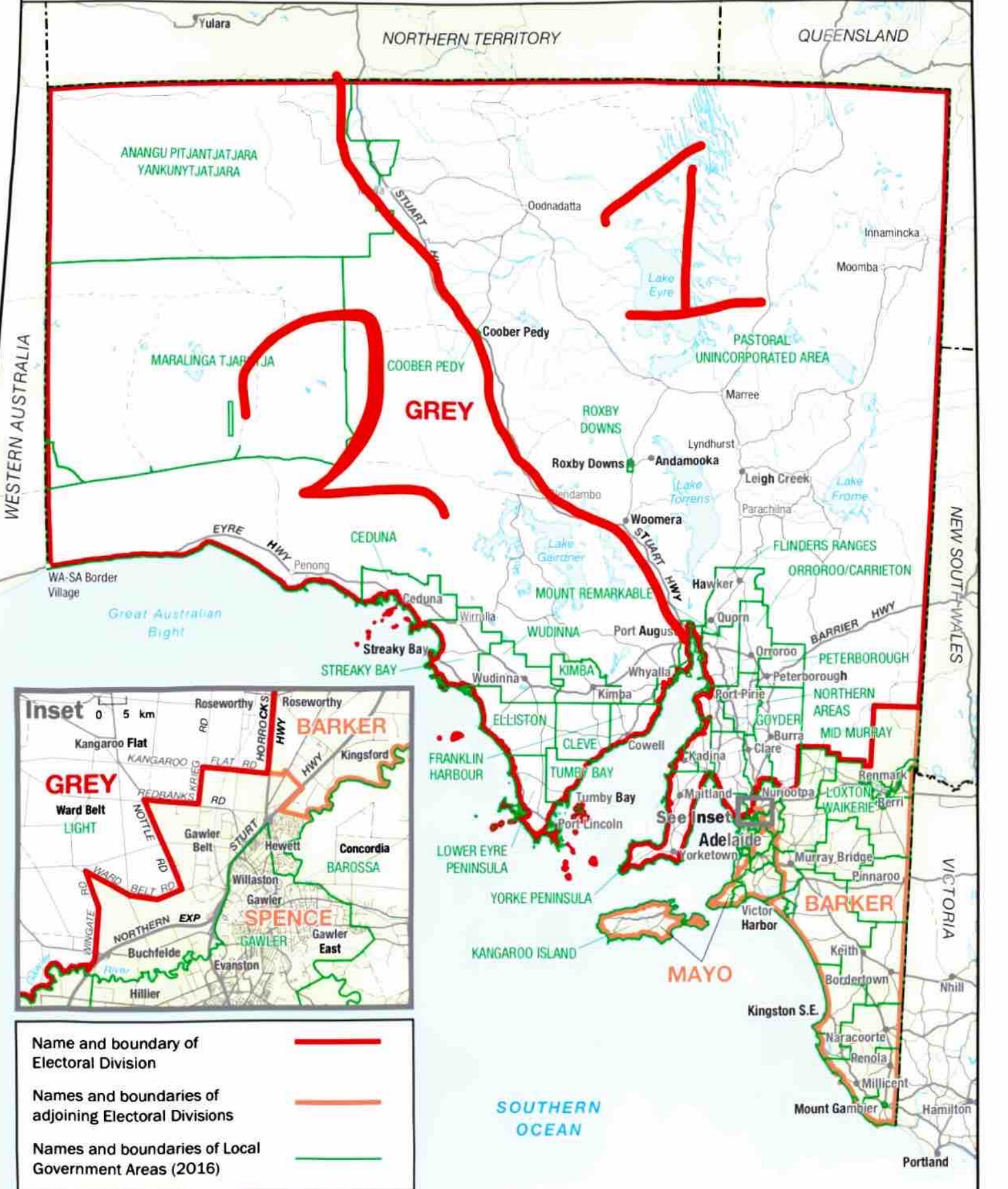
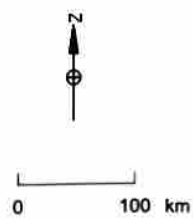
**Category:** Names and Boundaries

**Details:** The current boundary for grey should not change, it makes no sense to bring metropolitan area into regional. 2 complete demographics with entire different needs.  
If anything the electorate of grey should be split in 2. It is too large of an area for one person to cover effectively. Were getting screwed over enough as it is. We need more attention and support. Split the area as attached - area 1 Yorke peninsula, mid north, upper Spencer gulf - area 2 eyre peninsula, eastern Spencer gulf, far west. Split it at port Augusta and follow the highway up towards the nt border.  
I get that areas are based on head count but it just makes no sense having such a big area to cover with so many different needs, industries and demographics.  
  
Name doesnt need to change. Theres no need. Just confuses people when they get to the next election.

---



July 2018  
**MAP OF THE FEDERAL  
 ELECTORAL DIVISION OF  
 GREY**



Name and boundary of Electoral Division	
Names and boundaries of adjoining Electoral Divisions	
Names and boundaries of Local Government Areas (2016)	

This map has been compiled by Spatial Vision from data supplied by the Australian Electoral Commission, Department of Planning, Transport and Infrastructure, PSMA and Geoscience Australia.