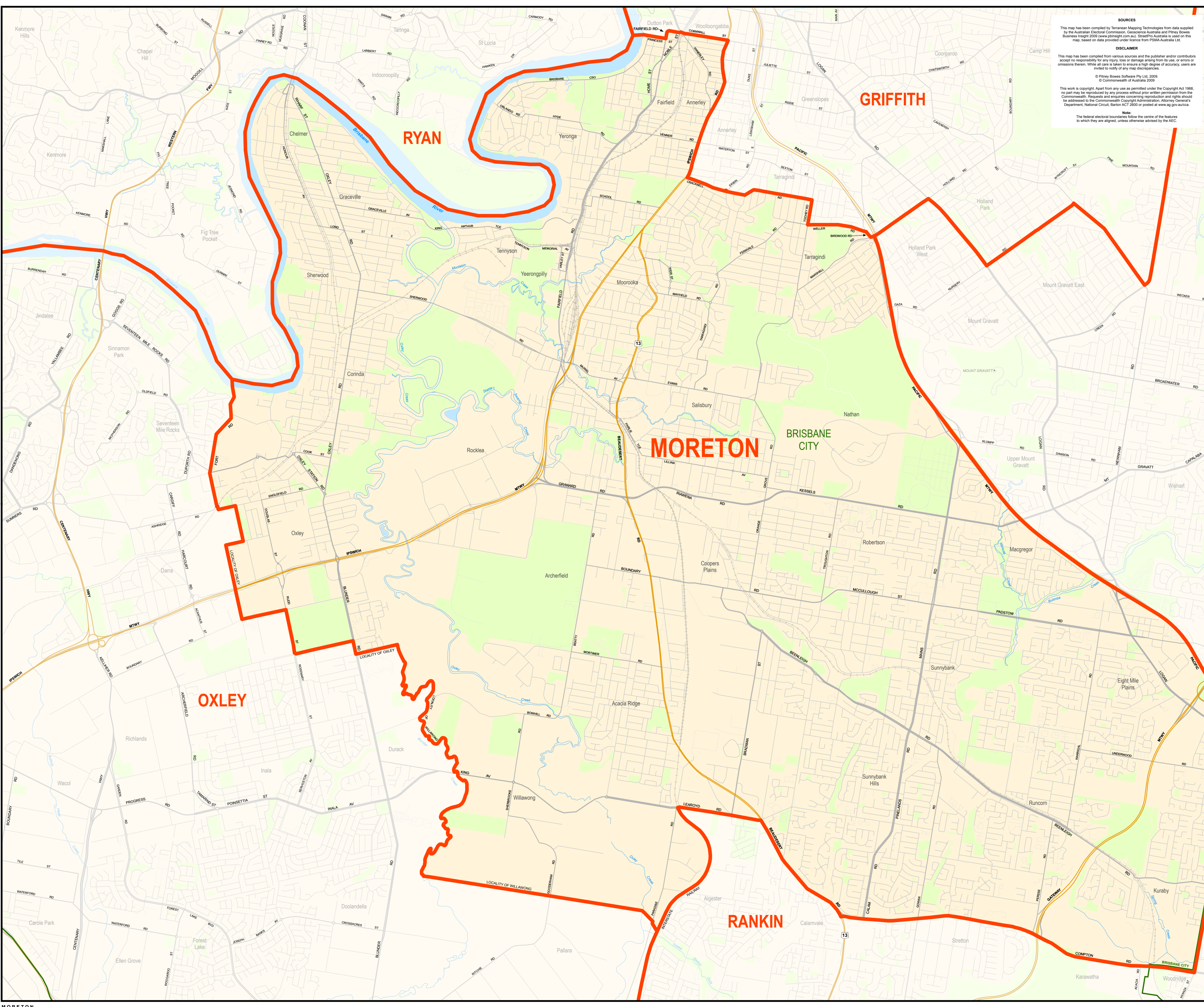



MORETON



2009 COMMONWEALTH OF AUSTRALIA




Commonwealth Electoral Act 1918
STATE OF QUEENSLAND

Map of the FEDERAL ELECTORAL DIVISION OF MORETON

Names and Boundaries of Electoral Divisions **MORETON**
Names and Boundaries of Local Government Areas **IPSWICH**

Map Number QLD24/2009



MAP GRID OF AUSTRALIA (MGA) Zone 56

SOURCES
This map has been compiled by Terrestrial Mapping Technologies from data supplied by the Australian Electoral Commission, Geoscience Australia and Pitney Bowes Business Insight 2008 (www.digitrig.com.au). StreetView Australia is used on this map, based on data provided under licence from PSMA Australia Ltd.

DISCLAIMER
This map has been compiled from various sources and the publisher and/or contributors accept no responsibility for any injury, loss or damage arising from its use, or errors or omissions therein. While all care is taken to ensure a high degree of accuracy, users are invited to notify of any map discrepancies.

© Pitney Bowes Software Pty Ltd 2009.
© Commonwealth of Australia 2009.

This work is copyright. Apart from any use as permitted under the Copyright Act 1968, no part may be reproduced by any process without prior written permission from the Commonwealth. Requests and enquiries concerning reproduction and rights should be addressed to the Commonwealth Copyright Administration, Attorney General's Department, National Circuit, Barton ACT 2600 or posted at www.ag.gov.au/copyright.

NOTE
The federal electoral boundaries follow the centre of the features to which they are assigned, unless otherwise advised by the AEC.

MORETON