



The Federal Redistribution 2003  
QUEENSLAND



---

**Public Suggestion Number 22**

**Bradley Forsyth**

**7 pages**

# SUGGESTION

R-22



BRADLEY FORSYTH  
3 NORMANBY ST  
MURRUMBA DOWNS 4503  
PH: 38860848

The following is my submission for changes to the electorates of LONGMAN, PETRIE AND DICKSON.

\* DICKSON - The changes I have outlined for this electorate. I would take the area of North and the East side of the main railway line heading North out of Brisbane as highlighted in the electoral map enclosed. This would be put into the electorate of Petrie.

\* PETRIE - I would take out of the electorate the southern part of the electorate, the main railway line as the boundary to the North and down to the Northern boundary of the electorate of Brisbane. This area has been highlighted on the electoral map.

\* LONGMAN - I would take some of Deception Bay, Burpengary area out of the electorate if the numbers are needed to make up for the changes to Petrie.

ACKNOWLEDGEMENT SENT 20:6:03

## SUGGESTION

R-22

### REASON'S FOR CHANGES

I believe the southern and western parts of the Petrie electorate i.e. Bridgeman Downs, Albany Creek, West Chermiside have little in common with the people of Kippa-Ring or Clontarf. Their needs and wants are totally different and they have more in common with the electors of Ferny Grove, Avana Hills and Eaton's Hill so by changing the electorate and including them into Dickson.

By taking Murrumba Downs, Kallangur, Dakabin out of Dickson and putting them into Petrie, they have more in common with Deception Bay, North Lakes and Mango Hill than they do with Bridgeman Downs and Aspley and West Chermiside. McDowell and Everton Park in the same electorate as Clontarf and Kippa-Ring, this just shows how much this electorate is need of drastic change.

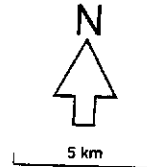
The seat of Longman also is very strange. I find the inclusion of Maleny + Conondale in the same electorate as Deception Bay and Burpengary is a farce. I would have thought Conondale + Maleny would be relevant to the electorate of Fairfax and Fisher than Longman or Blair.

# SUGGESTION

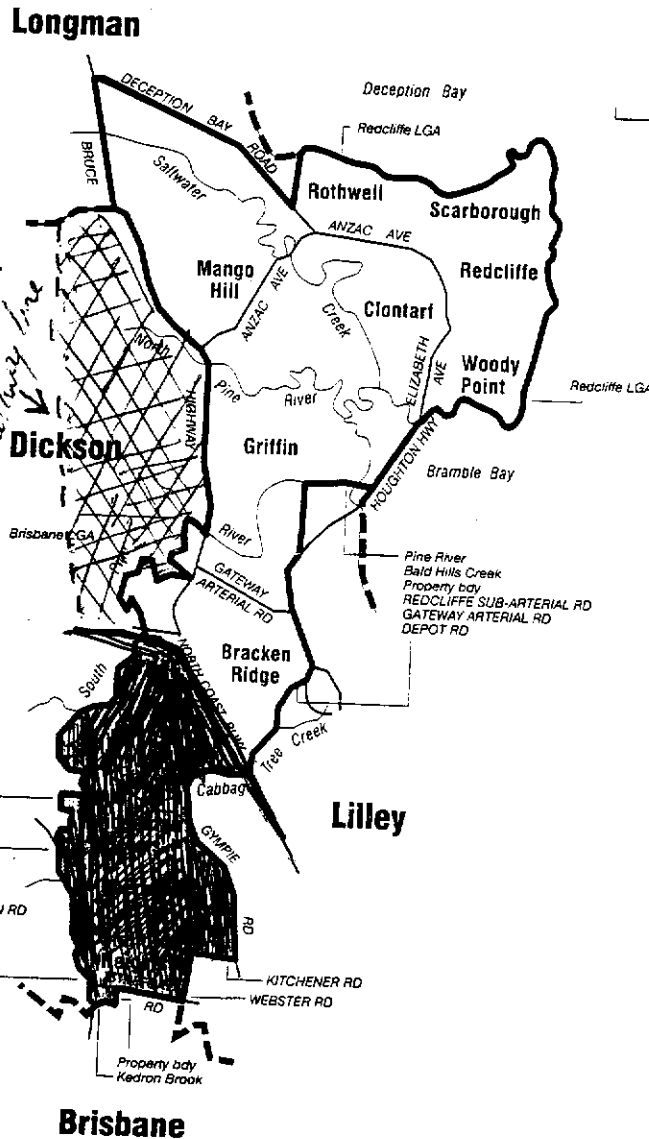
## #-22



# COMMONWEALTH ELECTORAL DIVISION OF PETRIE



*Goes from  
Dickson to  
Petrie*



*Goes to  
Dickson*

Note: Federal Redistribution finalised in 1997.  
Local Government Area descriptions are January 2001.

Divisional boundary	—————
Adjoining divisional boundary	- - - - -
Division area	149 sq km

### 1998

Australian Electoral Commission **AEC**

MAP PRODUCED BY  
SINCLAIR KNOX  
SPATIAL DIVISION NL 10568

## SUGGESTION

M-22

- \* Remove from the southern end of electorate those areas south of North Coast Railway line and putting into adjacent electorate of Dickson.
- \* This area has more in common with Ferny Hills, Albany Creek, Eator's Hill, than it does with Kallangur, Dakabin and Murumba Downs.
- \* I don't believe the people of Bridgeman Downs have the same needs and economic equivalents of the people of Clontarf and Redcliffe for example.
- \* Remove from Longman those areas east of the north bound railway line as far as the boundary of Caboolture Shire Councils, basically taking in Narangba and Deception Bay.
- \* Everton Park & McDowell in the same electorate ~~as~~ as Clontarf and Kippa-Ring this just shows how much this electorate is need of redrawing.

# SUGGESTION

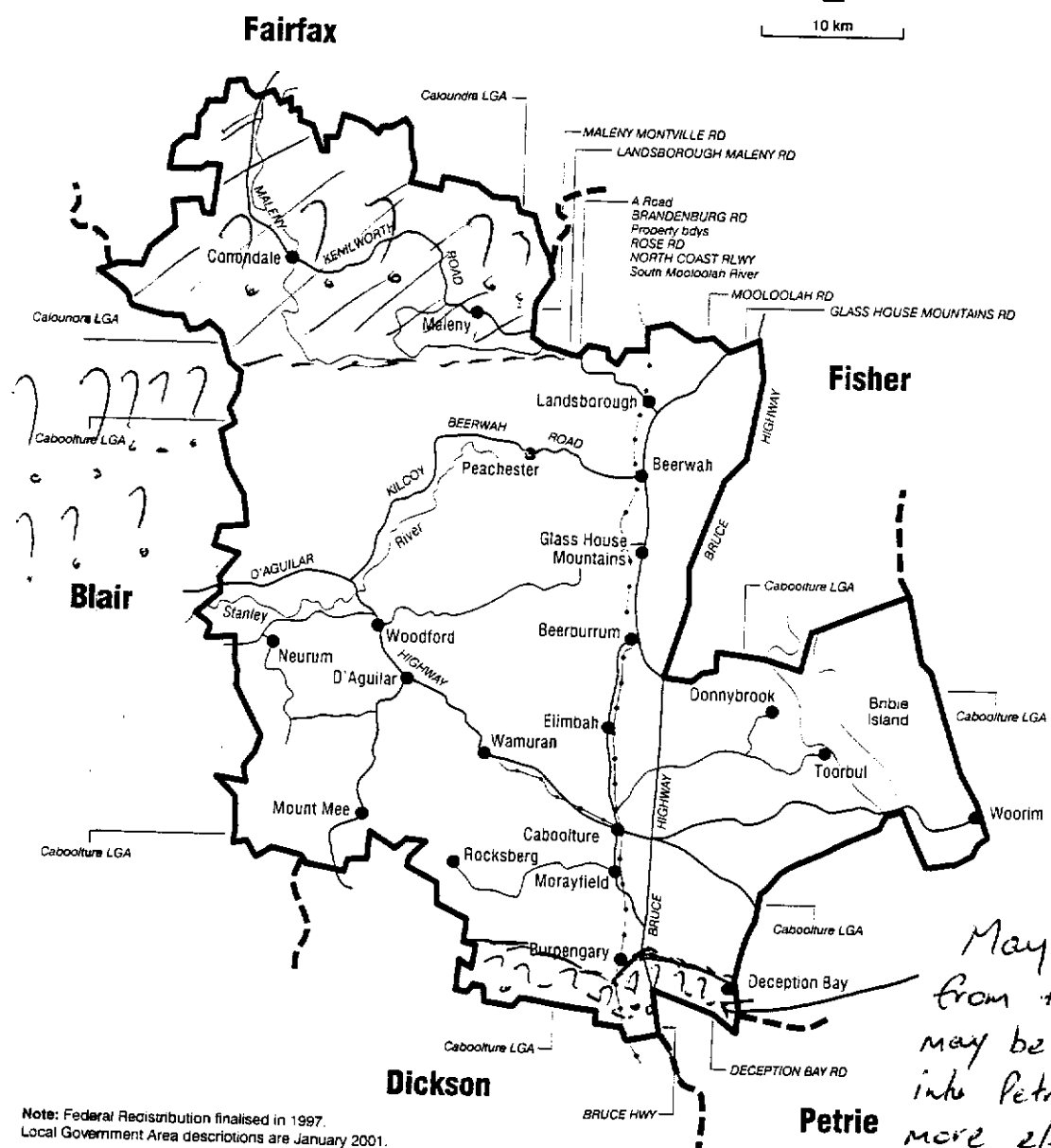
## #-22



# COMMONWEALTH ELECTORAL DIVISION OF LONGMAN



10 km



Note: Federal Redistribution finalised in 1997.  
Local Government Area descriptions are January 2001.

Divisional boundary	—————
Adjoining divisional boundary	- - - - -
Division area	1984 sq km

*Maybe some from this area may be included into Petrie if more electoral numbers are needed to make up the 1998 quota.*

Australian Electoral Commission **AEC**

MAP PRODUCED BY  
SINCLAIR KENNEDY MEZ  
SPATIAL DIVISION NL 10568

# SUGGESTION

## D-22



# COMMONWEALTH ELECTORAL DIVISION OF DICKSON



5 km



Note: Federal Redistribution finalised in 1997.  
Local Government Area descriptions are January 2001.

Divisional boundary	—————
Adjoining divisional boundary	- - - - -
Division area	754 sq km

### 1998

Australian Electoral Commission **AEC**

MAP PRODUCED BY  
SINCLAIR MIGHT MERZ  
SPATIAL DIVISION NL 10568

\* Remove all areas to the East of North Coast Railway line and this is put into the electorate of Petrie. This would be north until it reaches the boundary of Pine Rivers + Caboolture Council.

**SUGGESTION**

**R-22**