

SUGGESTION No 7

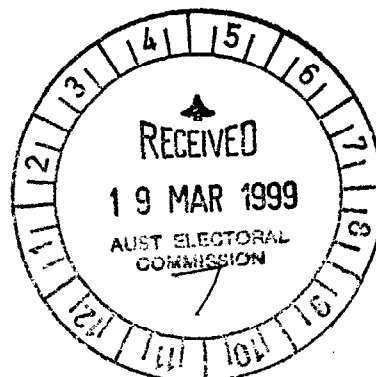
**The Liberal Party of Australia
SA Division**



The Liberal Party of Australia

S.A. Division

State Director



Friday, 19 March 1999

Mr William Gray
The Electoral Commissioner
Redistribution Committee for South Australia
Australian Electoral Commission
1 King William St., Adelaide SA 5000

Dear Mr Gray

This covering note accompanies four (4) copies (one unbound) of the Liberal Party submission to the Redistribution Committee for South Australia suggesting changes to Federal electoral boundaries.

Yours sincerely

JIM BONNER
State Director

LIBERAL PARTY OF AUSTRALIA
(SA DIVISION)

SUBMISSION TO THE
REDISTRIBUTION COMMITTEE
FOR
SOUTH AUSTRALIA

19TH MARCH, 1999



INDEX

1. INTRODUCTION
2. CRITERIA FOR REDISTRIBUTION
3. DESCRIPTIONS OF PROPOSED DIVISIONS AND BOUNDARIES INCLUDING CENSUS COLLECTOR DISTRICT IDENTIFICATION

APPENDICES

APPENDIX A: ENROLMENT DETAILS

APPENDIX B: 2PP MARGINS: 1998 AND PROPOSED.

APPENDIX C: METHODOLOGY OF ALLOCATING VOTING DATA TO CENSUS COLLECTOR DISTRICTS (CCD)

FEDERAL REDISTRIBUTION

LIBERAL SUBMISSION

1.0 INTRODUCTION:

- 1.1 These submissions (technically "suggestions" for the purposes of Section 64(1) of the Commonwealth *Electoral Act* ("the Act") are made to the Redistribution Committee of South Australia in relation to the redistribution to occur pursuant to the determination made by the Electoral Commissioner on 10 February 1999 that a redistribution of electoral boundaries in South Australia is to be made pursuant to section 59(1) of the Act.
- 1.2 In making its proposed redistribution, the Redistribution Committee is bound by section 66(3) of the Act, which provides that the Redistribution Committee -
- (a) shall, as far as practicable, endeavour to ensure that, if the State or Territory were redistributed in accordance with the proposed redistribution, the number of electors enrolled in each Electoral Division in the State or Territory would not, at the projection time determined under Section 63A, be less than 96.5% or more than 103.5% of the average divisional enrolment of that State or Territory at that time; and
 - (b) subject to paragraph (a), shall give due consideration, in relation to each proposed Electoral Division, to :
 - (i) community of interests within the proposed Electoral Division, including economic, social and regional interests;
 - (ii) means of communication and travel within the proposed Electoral Division;
 - (iv) the physical features and area of the proposed Electoral Division; and
 - (v) the boundaries of existing Divisions in the State or Territory and subject thereto the quota of electors for the State or Territory shall be the basis for the proposed redistribution, and the Redistribution Committee may adopt a margin of allowance, to be used whenever necessary, but in no case shall the quota be departed from to a greater extent than one-tenth more or one-tenth less.

2.0 CONSIDERATION OF CRITERIA:

- 2.1 Section 66 (3) (a) provides that the Redistribution Committee - *shall, as far as practicable, endeavour to ensure that, if the State ... were redistributed in accordance with the proposed redistribution, the number of electors enrolled in each Electoral Division in the State ... would not, 3 years and 6 months after the State or Territory had been redistributed, be less than 96.5% or more than 103.5% of the average divisional enrolment of that State ... at that time;*"

Although the criteria in s.66(3) are expressed to be "as far as practicable" and are not therefore absolute requirements, the proposed boundaries in these submissions do satisfy the + or - 3.5% requirement based on population projections for June 2001 adopted by the Divisional Returning Officer and prepared by the Australian Electoral Commission for each CCD.

The projected average Division enrolment in June 2001 is 87,239. 96.5% of that figure is 84,187; 103.5% of the average is 90,293. Each of the Divisions suggested by the Liberal Party in these submissions have projected enrolments within that range.

It should be noted that section 66(3) allows a deviation from the average divisional enrolment of + or - 3.5% as against the + or - 2% which previously applied. It is submitted that the Committee should, where appropriate, use the full deviation. The clear intent and purpose of the amending legislation was to allow additional flexibility.

Appendix A sets out the enrolments of each Division under the boundaries suggested by the Liberal Party.

- 2.2 Section 66 (3) (b) (i) of the Act requires the Committee to give due consideration to *community of interests within the proposed Electoral Division, including economic, social and regional interests.*

The Liberal Party submits that the most relevant factor in regard to this criterion is the difference in communities of interest between metropolitan Adelaide and the rural areas of South Australia.

The Liberal Party suggests that these communities of interest continue to be recognised by maintaining the existing balance of 8 Divisions in the metropolitan area, 3 distinctly rural Divisions and one Adelaide Hills Division (Mayo).

- 2.3 Section 66 (3) (b) (ii) requires the Commission to give due consideration to the *means of communication and travel within the proposed Electoral Division*.

This criteria is particularly applicable to the three rural Divisions which are each geographically large and diverse. The current boundaries satisfy the criteria to the extent possible and the boundaries proposed by the Liberal Party continue to meet these criteria.

- 2.4 Section 66 (3)(b)(iv) requires the Commission to give due consideration to *the physical features and area of the proposed Electoral Division*.

The boundaries suggested in these submissions give adequate consideration to physical features and take note of significant geographical boundaries.

- 2.5 Section 66(3)(b)(v) requires the Committee to give due consideration to *the boundaries of existing Divisions in the State...* This is subordinate to subparagraphs (3)(b)(i), (ii) and (iv) - see S66(3A).

We have taken account of this requirement.

- 2.6 Section 66 (3) also provides that the number of electors in each proposed Division must not deviate by more than 10% above or below the State average calculated as at (in this case) 10 February 1999.

On the figures provided by the AEC, the average for South Australia's 12 Divisions is 87, 240.

Each of the Divisions suggested in these submissions have current enrolments falling within 10% of 87,240, ie, within the range of 84,187 and 90,293.

3.0 DESCRIPTIONS OF PROPOSED DISTRICTS AND BOUNDARIES

The Liberal Party submits that the boundaries for each South Australian Division as suggested on the following pages should be adopted by the Committee.

The boundaries of each proposed Division satisfy the criteria before referred to.

As the proposed boundaries do not greatly alter the existing Divisions, it is submitted that the existing names of the Divisions be retained.

DIVISION.....Adelaide

NUMBER OF ELECTORS: CURRENT: 88043 DEVIATION: 3.11%
 PROPOSED: 88873 DEVIATION: 1.87

GENERAL DESCRIPTION:

The proposed Division of Adelaide comprises of the attached list of Census Collector Districts.

COMMENTS:

It is proposed the numbers in Port Adelaide be increased by moving West Croydon, south of Torrens Road from Adelaide. This makes South Road the boundary of the Division. While this submission does not exclude the suburb of Croydon from Adelaide, the railway line and South Road form natural boundaries on the western side of the Division and the suburbs north of Torrens Road and west of the South Road and the railway line should be considered in future redistributions.

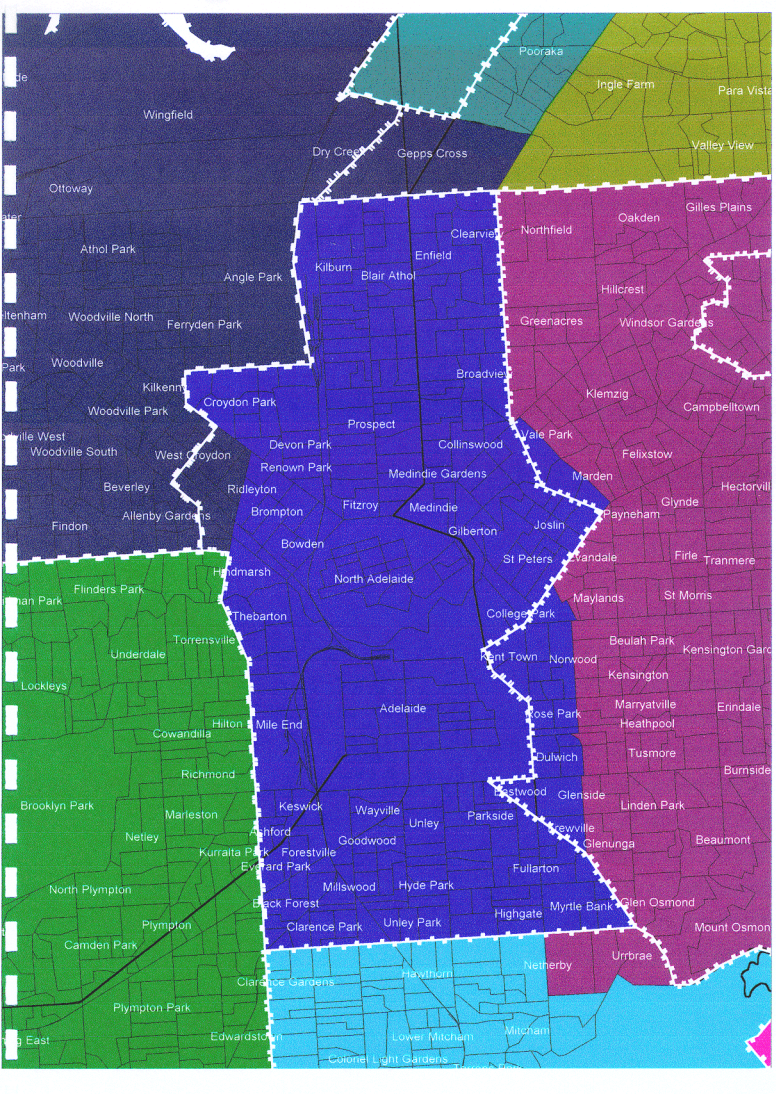
The the inner city eastern suburbs of Kent Town and Eastwood and Rose Park and Dulwich should be included in Adelaide. This takes the eastern boundary of the Division to Conyngham Street, Warwick Avenue, Prescott Terrace and Osmond Terrace. These suburbs abut the parklands surrounding the city and are the only inner city suburbs not already included in the existing Division of Adelaide.

In order to gain further numbers the existing north eastern boundary of Battams Road and Lansdowne Terrace has been extended east to Lower Portrush Road and Ascot Avenue.

The Division of Adelaide as drawn meets the following criteria:

- Community of interest
- Communications and travel
- Use of existing boundaries where possible
- Adherence to quotas

This Division will remain a marginal Liberal Division on the 1998 Federal election figures.



ADELAIDE

SOUTH AUSTRALIAN FEDERAL REDISTRIBUTION - 1999

DIVISION OF ADELAIDE

CCD ALLOCATION

CCD	Proposed Division	Projected Electors	Current Division	LSA
4111503	Adelaide	564	Sturt	Walkerville (M)
4111601	Adelaide	394	Sturt	Payneham (C)
4111608	Adelaide	434	Sturt	Payneham (C)
4120508	Adelaide	197	Sturt	St Peters (M)
4121101	Adelaide	126	Sturt	Kensington & Norwood (C)
4121103	Adelaide	334	Sturt	Kensington & Norwood (C)
4121104	Adelaide	361	Sturt	Kensington & Norwood (C)
4121105	Adelaide	293	Sturt	Kensington & Norwood (C)
4121106	Adelaide	309	Sturt	Kensington & Norwood (C)
4121107	Adelaide	279	Sturt	Kensington & Norwood (C)
4121108	Adelaide	443	Sturt	Kensington & Norwood (C)
4121109	Adelaide	384	Sturt	Kensington & Norwood (C)
4121406	Adelaide	304	Sturt	Burnside (C)
4121407	Adelaide	413	Sturt	Burnside (C)
4121408	Adelaide	303	Sturt	Burnside (C)
4121412	Adelaide	121	Sturt	Burnside (C)
4121413	Adelaide	199	Sturt	Burnside (C)
4121501	Adelaide	410	Sturt	Burnside (C)
4121502	Adelaide	442	Sturt	Burnside (C)
4121503	Adelaide	349	Sturt	Burnside (C)
4121504	Adelaide	364	Sturt	Burnside (C)
4121509	Adelaide	521	Sturt	Burnside (C)
4070101	Adelaide	406	Adelaide	Unley (C)
4070102	Adelaide	127	Adelaide	Unley (C)
4070103	Adelaide	223	Adelaide	Unley (C)
4070104	Adelaide	458	Adelaide	Unley (C)
4070105	Adelaide	311	Adelaide	Unley (C)
4070106	Adelaide	127	Adelaide	Unley (C)
4070107	Adelaide	190	Adelaide	Unley (C)
4070108	Adelaide	311	Adelaide	Unley (C)
4070109	Adelaide	234	Adelaide	Unley (C)
4070110	Adelaide	256	Adelaide	Unley (C)
4070111	Adelaide	406	Adelaide	Unley (C)
4070201	Adelaide	311	Adelaide	Unley (C)
4070202	Adelaide	161	Adelaide	Unley (C)
4070203	Adelaide	197	Adelaide	Unley (C)
4070204	Adelaide	299	Adelaide	Unley (C)
4070205	Adelaide	215	Adelaide	Unley (C)
4070206	Adelaide	238	Adelaide	Unley (C)
4070207	Adelaide	295	Adelaide	Unley (C)
4070208	Adelaide	527	Adelaide	Unley (C)
4070209	Adelaide	423	Adelaide	Unley (C)
4070210	Adelaide	31	Adelaide	Unley (C)
4070211	Adelaide	183	Adelaide	Unley (C)
4070212	Adelaide	231	Adelaide	Unley (C)
4070301	Adelaide	183	Adelaide	Unley (C)
4070302	Adelaide	273	Adelaide	Unley (C)
4070303	Adelaide	305	Adelaide	Unley (C)

ADELAIDE

SOUTH AUSTRALIAN FEDERAL REDISTRIBUTION - 1999

DIVISION OF ADELAIDE

CCD ALLOCATION

CCD	Proposed Division	Projected Electors	Current Division	LSA
4070304	Adelaide	316	Adelaide	Unley (C)
4070305	Adelaide	448	Adelaide	Unley (C)
4070306	Adelaide	295	Adelaide	Unley (C)
4070307	Adelaide	99	Adelaide	Unley (C)
4070308	Adelaide	320	Adelaide	Unley (C)
4070309	Adelaide	245	Adelaide	Unley (C)
4070310	Adelaide	370	Adelaide	Unley (C)
4070311	Adelaide	121	Adelaide	Unley (C)
4070312	Adelaide	232	Adelaide	Unley (C)
4070313	Adelaide	220	Adelaide	Unley (C)
4070314	Adelaide	220	Adelaide	Unley (C)
4070401	Adelaide	437	Adelaide	Unley (C)
4070402	Adelaide	267	Adelaide	Unley (C)
4070403	Adelaide	278	Adelaide	Unley (C)
4070404	Adelaide	471	Adelaide	Unley (C)
4070405	Adelaide	364	Adelaide	Unley (C)
4070406	Adelaide	334	Adelaide	Unley (C)
4070407	Adelaide	309	Adelaide	Unley (C)
4070408	Adelaide	507	Adelaide	Unley (C)
4070409	Adelaide	368	Adelaide	Unley (C)
4070501	Adelaide	154	Adelaide	Unley (C)
4070502	Adelaide	280	Adelaide	Unley (C)
4070503	Adelaide	161	Adelaide	Unley (C)
4070504	Adelaide	546	Adelaide	Unley (C)
4070505	Adelaide	522	Adelaide	Unley (C)
4070506	Adelaide	550	Adelaide	Unley (C)
4070507	Adelaide	554	Adelaide	Unley (C)
4070508	Adelaide	212	Adelaide	Unley (C)
4070509	Adelaide	350	Adelaide	Unley (C)
4070510	Adelaide	357	Adelaide	Unley (C)
4070511	Adelaide	211	Adelaide	Unley (C)
4070512	Adelaide	269	Adelaide	Unley (C)
4070513	Adelaide	134	Adelaide	Unley (C)
4070601	Adelaide	275	Adelaide	Unley (C)
4070602	Adelaide	156	Adelaide	Unley (C)
4070603	Adelaide	520	Adelaide	Unley (C)
4070604	Adelaide	382	Adelaide	Unley (C)
4070605	Adelaide	494	Adelaide	Unley (C)
4070606	Adelaide	283	Adelaide	Unley (C)
4070607	Adelaide	258	Adelaide	Unley (C)
4070608	Adelaide	426	Adelaide	Unley (C)
4070609	Adelaide	400	Adelaide	Unley (C)
4070610	Adelaide	607	Adelaide	Unley (C)
4070611	Adelaide	337	Adelaide	Unley (C)
4070612	Adelaide	423	Adelaide	Unley (C)
4070613	Adelaide	183	Adelaide	Unley (C)
4070614	Adelaide	116	Adelaide	Unley (C)
4070701	Adelaide	248	Adelaide	Unley (C)

ADELAIDE

SOUTH AUSTRALIAN FEDERAL REDISTRIBUTION - 1999

DIVISION OF ADELAIDE

CCD ALLOCATION

CCD	Proposed Division	Projected Electors	Current Division	LSA
4070702	Adelaide	383	Adelaide	Unley (C)
4070703	Adelaide	561	Adelaide	Unley (C)
4070704	Adelaide	132	Adelaide	Unley (C)
4070705	Adelaide	575	Adelaide	Unley (C)
4070706	Adelaide	253	Adelaide	Unley (C)
4070707	Adelaide	569	Adelaide	Unley (C)
4070708	Adelaide	558	Adelaide	Unley (C)
4070709	Adelaide	337	Adelaide	Unley (C)
4070710	Adelaide	153	Adelaide	Unley (C)
4092002	Adelaide	210	Adelaide	West Torrens (C)
4092003	Adelaide	35	Adelaide	West Torrens (C)
4092004	Adelaide	380	Adelaide	West Torrens (C)
4092011	Adelaide	120	Adelaide	West Torrens (C)
4092012	Adelaide	229	Adelaide	West Torrens (C)
4092704	Adelaide	201	Adelaide	West Torrens (C)
4102501	Adelaide	247	Adelaide	Hindmarsh and Woodville (C)
4102502	Adelaide	449	Adelaide	Hindmarsh and Woodville (C)
4102503	Adelaide	210	Adelaide	Hindmarsh and Woodville (C)
4102506	Adelaide	306	Adelaide	Hindmarsh and Woodville (C)
4102507	Adelaide	307	Adelaide	Hindmarsh and Woodville (C)
4102508	Adelaide	232	Adelaide	Hindmarsh and Woodville (C)
4102509	Adelaide	339	Adelaide	Hindmarsh and Woodville (C)
4102510	Adelaide	212	Adelaide	Hindmarsh and Woodville (C)
4102511	Adelaide	303	Adelaide	Hindmarsh and Woodville (C)
4102604	Adelaide	88	Adelaide	Hindmarsh and Woodville (C)
4102605	Adelaide	115	Adelaide	Hindmarsh and Woodville (C)
4102606	Adelaide	153	Adelaide	Hindmarsh and Woodville (C)
4102608	Adelaide	506	Adelaide	Hindmarsh and Woodville (C)
4102609	Adelaide	329	Adelaide	Hindmarsh and Woodville (C)
4102610	Adelaide	340	Adelaide	Hindmarsh and Woodville (C)
4110211	Adelaide	331	Adelaide	Enfield (C) - Pt B
4110301	Adelaide	252	Adelaide	Enfield (C) - Pt B
4110302	Adelaide	274	Adelaide	Enfield (C) - Pt B
4110303	Adelaide	411	Adelaide	Enfield (C) - Pt B
4110304	Adelaide	335	Adelaide	Enfield (C) - Pt B
4110305	Adelaide	347	Adelaide	Enfield (C) - Pt B
4110306	Adelaide	264	Adelaide	Enfield (C) - Pt B
4110307	Adelaide	188	Adelaide	Enfield (C) - Pt B
4110308	Adelaide	280	Adelaide	Enfield (C) - Pt B
4110309	Adelaide	330	Adelaide	Enfield (C) - Pt B
4110310	Adelaide	537	Adelaide	Enfield (C) - Pt B
4110401	Adelaide	215	Adelaide	Enfield (C) - Pt A
4110402	Adelaide	292	Adelaide	Enfield (C) - Pt A
4110403	Adelaide	186	Adelaide	Enfield (C) - Pt A
4110404	Adelaide	350	Adelaide	Enfield (C) - Pt A
4110405	Adelaide	232	Adelaide	Enfield (C) - Pt A
4110406	Adelaide	359	Adelaide	Enfield (C) - Pt A
4110407	Adelaide	195	Adelaide	Enfield (C) - Pt A

ADELAIDE

SOUTH AUSTRALIAN FEDERAL REDISTRIBUTION - 1999

DIVISION OF ADELAIDE

CCD ALLOCATION

CCD	Proposed Division	Projected Electors	Current Division	LSA
4110408	Adelaide	329	Adelaide	Enfield (C) - Pt A
4110409	Adelaide	301	Adelaide	Enfield (C) - Pt A
4110410	Adelaide	300	Adelaide	Enfield (C) - Pt A
4110411	Adelaide	266	Adelaide	Enfield (C) - Pt A
4110501	Adelaide	118	Adelaide	Enfield (C) - Pt A
4110502	Adelaide	231	Adelaide	Enfield (C) - Pt A
4110503	Adelaide	414	Adelaide	Enfield (C) - Pt A
4110504	Adelaide	511	Adelaide	Enfield (C) - Pt A
4110505	Adelaide	447	Adelaide	Enfield (C) - Pt A
4110507	Adelaide	140	Adelaide	Enfield (C) - Pt A
4110508	Adelaide	459	Adelaide	Enfield (C) - Pt A
4110509	Adelaide	425	Adelaide	Enfield (C) - Pt A
4110510	Adelaide	183	Adelaide	Enfield (C) - Pt A
4110511	Adelaide	416	Adelaide	Enfield (C) - Pt A
4110512	Adelaide	330	Adelaide	Enfield (C) - Pt A
4111003	Adelaide	299	Adelaide	Enfield (C) - Pt A
4111004	Adelaide	225	Adelaide	Enfield (C) - Pt A
4111010	Adelaide	336	Adelaide	Enfield (C) - Pt A
4111011	Adelaide	206	Adelaide	Enfield (C) - Pt A
4111012	Adelaide	456	Adelaide	Enfield (C) - Pt A
4111101	Adelaide	374	Adelaide	Enfield (C) - Pt A
4111102	Adelaide	158	Adelaide	Enfield (C) - Pt A
4111103	Adelaide	296	Adelaide	Enfield (C) - Pt A
4111104	Adelaide	571	Adelaide	Enfield (C) - Pt A
4111105	Adelaide	274	Adelaide	Enfield (C) - Pt A
4111106	Adelaide	415	Adelaide	Enfield (C) - Pt A
4111107	Adelaide	284	Adelaide	Enfield (C) - Pt A
4111108	Adelaide	442	Adelaide	Enfield (C) - Pt A
4111109	Adelaide	369	Adelaide	Enfield (C) - Pt A
4111110	Adelaide	285	Adelaide	Enfield (C) - Pt A
4111111	Adelaide	168	Adelaide	Enfield (C) - Pt A
4111112	Adelaide	305	Adelaide	Enfield (C) - Pt A
4111113	Adelaide	346	Adelaide	Enfield (C) - Pt A
4111114	Adelaide	414	Adelaide	Enfield (C) - Pt A
4111201	Adelaide	352	Adelaide	Prospect (C)
4111202	Adelaide	217	Adelaide	Prospect (C)
4111203	Adelaide	349	Adelaide	Prospect (C)
4111204	Adelaide	259	Adelaide	Prospect (C)
4111205	Adelaide	189	Adelaide	Prospect (C)
4111206	Adelaide	147	Adelaide	Prospect (C)
4111207	Adelaide	509	Adelaide	Prospect (C)
4111208	Adelaide	459	Adelaide	Prospect (C)
4111209	Adelaide	456	Adelaide	Prospect (C)
4111210	Adelaide	332	Adelaide	Prospect (C)
4111211	Adelaide	496	Adelaide	Prospect (C)
4111212	Adelaide	234	Adelaide	Prospect (C)
4111213	Adelaide	209	Adelaide	Prospect (C)
4111214	Adelaide	212	Adelaide	Prospect (C)

ADELAIDE

SOUTH AUSTRALIAN FEDERAL REDISTRIBUTION - 1999

DIVISION OF ADELAIDE

CCD ALLOCATION

CCD	Proposed Division	Projected Electors	Current Division	LSA
4111215	Adelaide	110	Adelaide	Prospect (C)
4111301	Adelaide	584	Adelaide	Prospect (C)
4111302	Adelaide	351	Adelaide	Prospect (C)
4111303	Adelaide	438	Adelaide	Prospect (C)
4111304	Adelaide	396	Adelaide	Prospect (C)
4111305	Adelaide	363	Adelaide	Prospect (C)
4111306	Adelaide	425	Adelaide	Prospect (C)
4111307	Adelaide	234	Adelaide	Prospect (C)
4111308	Adelaide	303	Adelaide	Prospect (C)
4111309	Adelaide	447	Adelaide	Prospect (C)
4111310	Adelaide	306	Adelaide	Prospect (C)
4111311	Adelaide	412	Adelaide	Prospect (C)
4111312	Adelaide	232	Adelaide	Prospect (C)
4111313	Adelaide	187	Adelaide	Prospect (C)
4111314	Adelaide	146	Adelaide	Prospect (C)
4111401	Adelaide	352	Adelaide	Prospect (C)
4111402	Adelaide	513	Adelaide	Prospect (C)
4111403	Adelaide	551	Adelaide	Prospect (C)
4111404	Adelaide	492	Adelaide	Prospect (C)
4111405	Adelaide	505	Adelaide	Prospect (C)
4111406	Adelaide	415	Adelaide	Prospect (C)
4111407	Adelaide	452	Adelaide	Prospect (C)
4111408	Adelaide	434	Adelaide	Prospect (C)
4111409	Adelaide	176	Adelaide	Prospect (C)
4111410	Adelaide	168	Adelaide	Prospect (C)
4111411	Adelaide	136	Adelaide	Prospect (C)
4111412	Adelaide	257	Adelaide	Prospect (C)
4111504	Adelaide	668	Adelaide	Walkerville (M)
4111505	Adelaide	377	Adelaide	Walkerville (M)
4111506	Adelaide	300	Adelaide	Walkerville (M)
4111507	Adelaide	378	Adelaide	Walkerville (M)
4111508	Adelaide	508	Adelaide	Walkerville (M)
4111509	Adelaide	270	Adelaide	Walkerville (M)
4111510	Adelaide	354	Adelaide	Walkerville (M)
4111511	Adelaide	288	Adelaide	Walkerville (M)
4111512	Adelaide	156	Adelaide	Walkerville (M)
4111514	Adelaide	281	Adelaide	Walkerville (M)
4111604	Adelaide	338	Adelaide	Payneham (C)
4111605	Adelaide	233	Adelaide	Payneham (C)
4111606	Adelaide	239	Adelaide	Payneham (C)
4111607	Adelaide	171	Adelaide	Payneham (C)
4111610	Adelaide	182	Adelaide	Payneham (C)
4111611	Adelaide	110	Adelaide	Payneham (C)
4111612	Adelaide	190	Adelaide	Payneham (C)
4111613	Adelaide	278	Adelaide	Payneham (C)
4120302	Adelaide	325	Adelaide	Thebarton (M)
4120303	Adelaide	143	Adelaide	Thebarton (M)
4120304	Adelaide	178	Adelaide	Thebarton (M)

ADELAIDE

SOUTH AUSTRALIAN FEDERAL REDISTRIBUTION - 1999

DIVISION OF ADELAIDE

CCD	Proposed Division	CCD ALLOCATION		LSA
		Projected Electors	Current Division	
4120305	Adelaide	235	Adelaide	Thebarton (M)
4120306	Adelaide	399	Adelaide	Thebarton (M)
4120307	Adelaide	209	Adelaide	Thebarton (M)
4120308	Adelaide	380	Adelaide	Thebarton (M)
4120309	Adelaide	503	Adelaide	Thebarton (M)
4120601	Adelaide	385	Adelaide	St Peters (M)
4120602	Adelaide	556	Adelaide	St Peters (M)
4120603	Adelaide	553	Adelaide	St Peters (M)
4120604	Adelaide	424	Adelaide	St Peters (M)
4120605	Adelaide	198	Adelaide	St Peters (M)
4120606	Adelaide	459	Adelaide	St Peters (M)
4120607	Adelaide	435	Adelaide	St Peters (M)
4120608	Adelaide	189	Adelaide	St Peters (M)
4120701	Adelaide	377	Adelaide	Adelaide (C)
4120702	Adelaide	353	Adelaide	Adelaide (C)
4120703	Adelaide	143	Adelaide	Adelaide (C)
4120704	Adelaide	335	Adelaide	Adelaide (C)
4120705	Adelaide	228	Adelaide	Adelaide (C)
4120706	Adelaide	378	Adelaide	Adelaide (C)
4120707	Adelaide	158	Adelaide	Adelaide (C)
4120708	Adelaide	363	Adelaide	Adelaide (C)
4120709	Adelaide	485	Adelaide	Adelaide (C)
4120801	Adelaide	215	Adelaide	Adelaide (C)
4120802	Adelaide	309	Adelaide	Adelaide (C)
4120803	Adelaide	216	Adelaide	Adelaide (C)
4120804	Adelaide	125	Adelaide	Adelaide (C)
4120805	Adelaide	180	Adelaide	Adelaide (C)
4120806	Adelaide	224	Adelaide	Adelaide (C)
4120807	Adelaide	404	Adelaide	Adelaide (C)
4120808	Adelaide	200	Adelaide	Adelaide (C)
4120809	Adelaide	5	Adelaide	Adelaide (C)
4120810	Adelaide	32	Adelaide	Adelaide (C)
4120901	Adelaide	24	Adelaide	Adelaide (C)
4120902	Adelaide	31	Adelaide	Adelaide (C)
4120903	Adelaide	122	Adelaide	Adelaide (C)
4120904	Adelaide	318	Adelaide	Adelaide (C)
4120905	Adelaide	123	Adelaide	Adelaide (C)
4120906	Adelaide	198	Adelaide	Adelaide (C)
4120907	Adelaide	201	Adelaide	Adelaide (C)
4120908	Adelaide	229	Adelaide	Adelaide (C)
4120909	Adelaide	316	Adelaide	Adelaide (C)
4120910	Adelaide	140	Adelaide	Adelaide (C)
4121001	Adelaide	261	Adelaide	Adelaide (C)
4121002	Adelaide	122+D191	Adelaide	Adelaide (C)
4121003	Adelaide	108	Adelaide	Adelaide (C)
4121004	Adelaide	364	Adelaide	Adelaide (C)
4121005	Adelaide	242	Adelaide	Adelaide (C)
4121006	Adelaide	270	Adelaide	Adelaide (C)

ADELAIDE

SOUTH AUSTRALIAN FEDERAL REDISTRIBUTION - 1999

DIVISION OF ADELAIDE

CCD ALLOCATION

CCD	Proposed Division	Projected Electors	Current Division	LSA
4121007	Adelaide	398	Adelaide	Adelaide (C)
4121008	Adelaide	373	Adelaide	Adelaide (C)
4121009	Adelaide	209	Adelaide	Adelaide (C)
4101303	Port Adelaide	212	Adelaide	Hindmarsh and Woodville (C)
4101304	Port Adelaide	279	Adelaide	Hindmarsh and Woodville (C)
4101305	Port Adelaide	432	Adelaide	Hindmarsh and Woodville (C)
4101306	Port Adelaide	461	Adelaide	Hindmarsh and Woodville (C)
4102504	Port Adelaide	488	Adelaide	Hindmarsh and Woodville (C)
4102505	Port Adelaide	482	Adelaide	Hindmarsh and Woodville (C)
4102601	Port Adelaide	231	Adelaide	Hindmarsh and Woodville (C)
4102607	Port Adelaide	220	Adelaide	Hindmarsh and Woodville (C)

DIVISION.....Barker

NUMBER OF ELECTORS: CURRENT: 84857 DEVIATION: -0.62%
 PROPOSED: 87154 DEVIATION: -0.10%

GENERAL DESCRIPTION:

The proposed Division of Barker comprises of the attached list of Census Collector Districts.

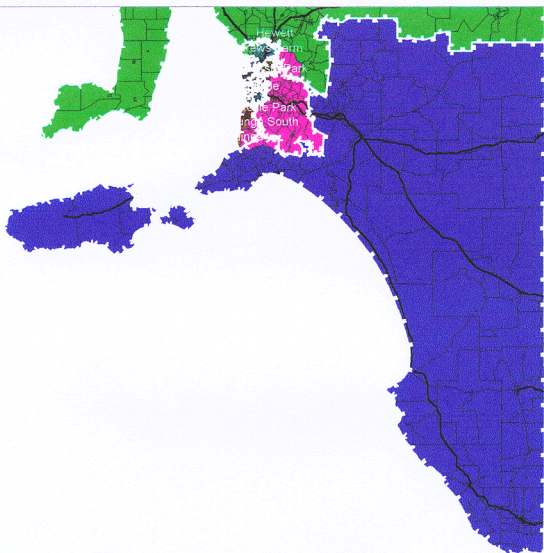
COMMENTS:

The proposed Division of Barker comprises the existing boundaries save for three CCDs at Hope Forrest and Ashbourne which are moved to the Mayo Division to increase numbers.

The Division of Barker as drawn meets the following criteria:

- Community of interest
- Communications and travel
- Use of existing boundaries where possible
- Adherence to quotas

This Division will remain a Liberal Division on the 1998 Federal election figures.



BARKER

SOUTH AUSTRALIAN FEDERAL REDISTRIBUTION - 1999

DIVISION OF BARKER

CCD ALLOCATION

CCD	Proposed Division	Projected Electors	Current Division	LSA
4041301	Barker	182	Barker	Browns Well (DC)
4041401	Barker	80	Barker	Pinnaroo (DC)
4041402	Barker	252	Barker	Pinnaroo (DC)
4041403	Barker	253	Barker	Pinnaroo (DC)
4041404	Barker	179	Barker	Pinnaroo (DC)
4041501	Barker	150	Barker	Lameroo (DC)
4041502	Barker	48	Barker	Lameroo (DC)
4041503	Barker	365	Barker	Lameroo (DC)
4041504	Barker	210	Barker	Lameroo (DC)
4041505	Barker	74	Barker	Lameroo (DC)
4041601	Barker	300	Barker	Peake (DC)
4041602	Barker	177	Barker	Peake (DC)
4041603	Barker	95	Barker	Peake (DC)
4041701	Barker	159	Barker	Karoonda East Murray (DC)
4041702	Barker	235	Barker	Karoonda East Murray (DC)
4041703	Barker	144	Barker	Karoonda East Murray (DC)
4041704	Barker	141	Barker	Karoonda East Murray (DC)
4041801	Barker	128	Barker	Karoonda East Murray (DC)
4041802	Barker	109	Barker	Karoonda East Murray (DC)
4041901	Barker	342	Barker	Ridley-Truro (DC)
4041902	Barker	81	Barker	Ridley-Truro (DC)
4041903	Barker	124	Barker	Ridley-Truro (DC)
4041904	Barker	92	Barker	Ridley-Truro (DC)
4042001	Barker	205	Barker	Ridley-Truro (DC)
4042002	Barker	201	Barker	Ridley-Truro (DC)
4042003	Barker	207	Barker	Ridley-Truro (DC)
4042004	Barker	155	Barker	Ridley-Truro (DC)
4050101	Barker	142	Barker	Coonalpyn Downs (DC)
4050102	Barker	171	Barker	Coonalpyn Downs (DC)
4050103	Barker	253	Barker	Coonalpyn Downs (DC)
4050104	Barker	196	Barker	Coonalpyn Downs (DC)
4050105	Barker	220	Barker	Coonalpyn Downs (DC)
4050201	Barker	179	Barker	Tatiara (DC)
4050202	Barker	378	Barker	Tatiara (DC)
4050203	Barker	171	Barker	Tatiara (DC)
4050204	Barker	231	Barker	Tatiara (DC)
4050205	Barker	129	Barker	Tatiara (DC)
4050206	Barker	180	Barker	Tatiara (DC)
4050207	Barker	247	Barker	Tatiara (DC)
4050208	Barker	442	Barker	Tatiara (DC)
4050301	Barker	534	Barker	Tatiara (DC)
4050302	Barker	466	Barker	Tatiara (DC)
4050303	Barker	350	Barker	Tatiara (DC)
4050304	Barker	268	Barker	Tatiara (DC)
4050305	Barker	285	Barker	Tatiara (DC)
4050306	Barker	124	Barker	Tatiara (DC)
4050307	Barker	314	Barker	Tatiara (DC)
4050308	Barker	131	Barker	Tatiara (DC)
4050309	Barker	339	Barker	Tatiara (DC)
4050401	Barker	180	Barker	Lacepede (DC)
4050402	Barker	167	Barker	Lacepede (DC)
4050403	Barker	451	Barker	Lacepede (DC)
4050404	Barker	536	Barker	Lacepede (DC)
4050405	Barker	188	Barker	Lacepede (DC)
4050406	Barker	169	Barker	Lacepede (DC)

BARKER

SOUTH AUSTRALIAN FEDERAL REDISTRIBUTION - 1999

DIVISION OF BARKER

CCD ALLOCATION

CCD	Proposed Division	Projected Electors	Current Division	LSA
4050501	Barker	276	Barker	Robe (DC)
4050502	Barker	205	Barker	Robe (DC)
4050503	Barker	113	Barker	Robe (DC)
4050504	Barker	253	Barker	Robe (DC)
4050505	Barker	117	Barker	Robe (DC)
4050601	Barker	148	Barker	Lucindale (DC)
4050602	Barker	186	Barker	Lucindale (DC)
4050603	Barker	274	Barker	Lucindale (DC)
4050604	Barker	257	Barker	Lucindale (DC)
4050701	Barker	320	Barker	Naracoorte (DC)
4050702	Barker	257	Barker	Naracoorte (DC)
4050703	Barker	214	Barker	Naracoorte (DC)
4050704	Barker	174	Barker	Naracoorte (DC)
4050705	Barker	244	Barker	Naracoorte (DC)
4050706	Barker	173	Barker	Naracoorte (DC)
4050801	Barker	271	Barker	Naracoorte (M)
4050802	Barker	438	Barker	Naracoorte (M)
4050803	Barker	571	Barker	Naracoorte (M)
4050804	Barker	448	Barker	Naracoorte (M)
4050805	Barker	183	Barker	Naracoorte (M)
4050806	Barker	317	Barker	Naracoorte (M)
4050807	Barker	543	Barker	Naracoorte (M)
4050808	Barker	347	Barker	Naracoorte (M)
4050809	Barker	326	Barker	Naracoorte (M)
4050901	Barker	240	Barker	Penola (DC)
4050902	Barker	228	Barker	Penola (DC)
4050903	Barker	397	Barker	Penola (DC)
4050904	Barker	560	Barker	Penola (DC)
4050905	Barker	147	Barker	Penola (DC)
4050906	Barker	368	Barker	Penola (DC)
4050907	Barker	223	Barker	Penola (DC)
4050908	Barker	199	Barker	Penola (DC)
4051001	Barker	328	Barker	Beachport (DC)
4051002	Barker	275	Barker	Beachport (DC)
4051003	Barker	242	Barker	Beachport (DC)
4051004	Barker	265	Barker	Beachport (DC)
4051101	Barker	394	Barker	Millicent (DC)
4051102	Barker	357	Barker	Millicent (DC)
4051103	Barker	267	Barker	Millicent (DC)
4051104	Barker	133	Barker	Millicent (DC)
4051105	Barker	490	Barker	Millicent (DC)
4051106	Barker	174	Barker	Millicent (DC)
4051201	Barker	245	Barker	Millicent (DC)
4051202	Barker	545	Barker	Millicent (DC)
4051203	Barker	452	Barker	Millicent (DC)
4051204	Barker	408	Barker	Millicent (DC)
4051205	Barker	140	Barker	Millicent (DC)
4051206	Barker	231	Barker	Millicent (DC)
4051207	Barker	232	Barker	Millicent (DC)
4051208	Barker	416	Barker	Millicent (DC)
4051209	Barker	342	Barker	Millicent (DC)
4051210	Barker	357	Barker	Millicent (DC)
4051301	Barker	245	Barker	Mount Gambier (DC)
4051302	Barker	301	Barker	Mount Gambier (DC)
4051303	Barker	260	Barker	Mount Gambier (DC)

BARKER

SOUTH AUSTRALIAN FEDERAL REDISTRIBUTION - 1999
 DIVISION OF BARKER
 CCD ALLOCATION

CCD	Proposed Division	Projected Electors	Current Division	LSA
4051304	Barker	523	Barker	Mount Gambier (DC)
4051305	Barker	303	Barker	Mount Gambier (DC)
4051306	Barker	527	Barker	Mount Gambier (DC)
4051307	Barker	381	Barker	Mount Gambier (DC)
4051308	Barker	319	Barker	Mount Gambier (DC)
4051309	Barker	525	Barker	Mount Gambier (DC)
4051310	Barker	328	Barker	Mount Gambier (DC)
4051401	Barker	221	Barker	Mount Gambier (C)
4051402	Barker	300	Barker	Mount Gambier (C)
4051403	Barker	317	Barker	Mount Gambier (C)
4051404	Barker	396	Barker	Mount Gambier (C)
4051405	Barker	256	Barker	Mount Gambier (C)
4051406	Barker	329	Barker	Mount Gambier (C)
4051407	Barker	477	Barker	Mount Gambier (C)
4051408	Barker	367	Barker	Mount Gambier (C)
4051409	Barker	356	Barker	Mount Gambier (C)
4051410	Barker	198	Barker	Mount Gambier (C)
4051411	Barker	121	Barker	Mount Gambier (C)
4051412	Barker	306	Barker	Mount Gambier (C)
4051413	Barker	236	Barker	Mount Gambier (C)
4051414	Barker	253	Barker	Mount Gambier (C)
4051501	Barker	307	Barker	Mount Gambier (C)
4051502	Barker	431	Barker	Mount Gambier (C)
4051503	Barker	258	Barker	Mount Gambier (C)
4051504	Barker	556	Barker	Mount Gambier (C)
4051505	Barker	81	Barker	Mount Gambier (C)
4051506	Barker	362	Barker	Mount Gambier (C)
4051507	Barker	418	Barker	Mount Gambier (C)
4051508	Barker	305	Barker	Mount Gambier (C)
4051509	Barker	382	Barker	Mount Gambier (C)
4051510	Barker	212	Barker	Mount Gambier (C)
4051511	Barker	261	Barker	Mount Gambier (C)
4051512	Barker	161	Barker	Mount Gambier (C)
4051601	Barker	422	Barker	Mount Gambier (C)
4051602	Barker	351	Barker	Mount Gambier (C)
4051603	Barker	390	Barker	Mount Gambier (C)
4051604	Barker	335	Barker	Mount Gambier (C)
4051605	Barker	392	Barker	Mount Gambier (C)
4051606	Barker	246	Barker	Mount Gambier (C)
4051607	Barker	484	Barker	Mount Gambier (C)
4051608	Barker	367	Barker	Mount Gambier (C)
4051609	Barker	410	Barker	Mount Gambier (C)
4051610	Barker	412	Barker	Mount Gambier (C)
4051701	Barker	218	Barker	Port MacDonnell (DC)
4051702	Barker	426	Barker	Port MacDonnell (DC)
4051703	Barker	509	Barker	Port MacDonnell (DC)
4051704	Barker	262	Barker	Port MacDonnell (DC)
4051705	Barker	289	Barker	Port MacDonnell (DC)
4051706	Barker	263	Barker	Port MacDonnell (DC)
4051801	Barker	378	Barker	Mount Gambier (C)
4051802	Barker	601	Barker	Mount Gambier (C)
4051803	Barker	524	Barker	Mount Gambier (C)
4051804	Barker	464	Barker	Mount Gambier (C)
4051805	Barker	131	Barker	Mount Gambier (C)
4051806	Barker	123	Barker	Mount Gambier (C)

BARKER

SOUTH AUSTRALIAN FEDERAL REDISTRIBUTION - 1999

DIVISION OF BARKER

CCD ALLOCATION

CCD	Proposed Division	Projected Electors	Current Division	LSA
4051807	Barker	288	Barker	Mount Gambier (C)
4051808	Barker	844	Barker	Mount Gambier (C)
4051809	Barker	486	Barker	Mount Gambier (C)
4051810	Barker	408	Barker	Mount Gambier (C)
4060501	Barker	195	Barker	Mannum (DC)
4060502	Barker	222	Barker	Mannum (DC)
4060503	Barker	285	Barker	Mannum (DC)
4060504	Barker	96	Barker	Mannum (DC)
4060505	Barker	344	Barker	Mannum (DC)
4060506	Barker	324	Barker	Mannum (DC)
4060507	Barker	516	Barker	Mannum (DC)
4060508	Barker	432	Barker	Mannum (DC)
4060601	Barker	148	Barker	Murray Bridge (RC)
4060602	Barker	452	Barker	Murray Bridge (RC)
4060603	Barker	195	Barker	Murray Bridge (RC)
4060604	Barker	185	Barker	Murray Bridge (RC)
4060605	Barker	349	Barker	Murray Bridge (RC)
4060606	Barker	435	Barker	Murray Bridge (RC)
4060607	Barker	284	Barker	Murray Bridge (RC)
4060608	Barker	489	Barker	Murray Bridge (RC)
4060609	Barker	645	Barker	Murray Bridge (RC)
4060610	Barker	188	Barker	Murray Bridge (RC)
4060611	Barker	194	Barker	Murray Bridge (RC)
4060701	Barker	363	Barker	Murray Bridge (RC)
4060702	Barker	307	Barker	Murray Bridge (RC)
4060703	Barker	373	Barker	Murray Bridge (RC)
4060704	Barker	216	Barker	Murray Bridge (RC)
4060705	Barker	267	Barker	Murray Bridge (RC)
4060706	Barker	76	Barker	Murray Bridge (RC)
4060707	Barker	276	Barker	Murray Bridge (RC)
4060708	Barker	383	Barker	Murray Bridge (RC)
4060709	Barker	306	Barker	Murray Bridge (RC)
4060801	Barker	178	Barker	Murray Bridge (RC)
4060802	Barker	425	Barker	Murray Bridge (RC)
4060803	Barker	380	Barker	Murray Bridge (RC)
4060804	Barker	364	Barker	Murray Bridge (RC)
4060805	Barker	337	Barker	Murray Bridge (RC)
4060806	Barker	367	Barker	Murray Bridge (RC)
4060807	Barker	387	Barker	Murray Bridge (RC)
4060901	Barker	173	Barker	Murray Bridge (RC)
4060902	Barker	486	Barker	Murray Bridge (RC)
4060903	Barker	271	Barker	Murray Bridge (RC)
4060904	Barker	349	Barker	Murray Bridge (RC)
4060905	Barker	92	Barker	Murray Bridge (RC)
4060906	Barker	76	Barker	Murray Bridge (RC)
4060907	Barker	152	Barker	Murray Bridge (RC)
4060908	Barker	333	Barker	Murray Bridge (RC)
4060909	Barker	469	Barker	Murray Bridge (RC)
4060910	Barker	60	Barker	Murray Bridge (RC)
4060911	Barker	84	Barker	Murray Bridge (RC)
4061305	Barker	320	Barker	Strathalbyn (DC)
4061306	Barker	260	Mayo	Strathalbyn (DC)
4061310	Barker	209	Barker	Strathalbyn (DC)
4061501	Barker	0	Barker	Unincorp. Murray Mallee
4061601	Barker	341	Barker	Meningie (DC)

BARKER

SOUTH AUSTRALIAN FEDERAL REDISTRIBUTION - 1999

DIVISION OF BARKER

CCD ALLOCATION

CCD	Proposed Division	Projected Electors	Current Division	LSA
4061602	Barker	415	Barker	Meningie (DC)
4061603	Barker	264	Barker	Meningie (DC)
4061604	Barker	254	Barker	Meningie (DC)
4061605	Barker	508	Barker	Meningie (DC)
4061606	Barker	158	Barker	Meningie (DC)
4061607	Barker	143	Barker	Meningie (DC)
4061608	Barker	50	Barker	Meningie (DC)
4061609	Barker	343	Barker	Meningie (DC)
4061610	Barker	102	Barker	Meningie (DC)
4061701	Barker	400	Barker	Port Elliot & Goolwa (DC)
4061702	Barker	407	Barker	Port Elliot & Goolwa (DC)
4061703	Barker	440	Barker	Port Elliot & Goolwa (DC)
4061704	Barker	360	Barker	Port Elliot & Goolwa (DC)
4061705	Barker	265	Barker	Port Elliot & Goolwa (DC)
4061706	Barker	299	Barker	Port Elliot & Goolwa (DC)
4061707	Barker	228	Barker	Port Elliot & Goolwa (DC)
4061708	Barker	235	Barker	Port Elliot & Goolwa (DC)
4061709	Barker	439	Barker	Port Elliot & Goolwa (DC)
4061710	Barker	199	Barker	Port Elliot & Goolwa (DC)
4061711	Barker	221	Barker	Port Elliot & Goolwa (DC)
4061712	Barker	311	Barker	Port Elliot & Goolwa (DC)
4061801	Barker	266	Barker	Port Elliot & Goolwa (DC)
4061802	Barker	273	Barker	Port Elliot & Goolwa (DC)
4061803	Barker	319	Barker	Port Elliot & Goolwa (DC)
4061804	Barker	229	Barker	Port Elliot & Goolwa (DC)
4061805	Barker	381	Barker	Port Elliot & Goolwa (DC)
4061806	Barker	416	Barker	Port Elliot & Goolwa (DC)
4061807	Barker	272	Barker	Port Elliot & Goolwa (DC)
4061808	Barker	305	Barker	Port Elliot & Goolwa (DC)
4061809	Barker	235	Barker	Port Elliot & Goolwa (DC)
4061810	Barker	187	Barker	Port Elliot & Goolwa (DC)
4061811	Barker	149	Barker	Port Elliot & Goolwa (DC)
4061812	Barker	245	Barker	Port Elliot & Goolwa (DC)
4061901	Barker	155	Barker	Victor Harbor (DC)
4061902	Barker	155	Barker	Victor Harbor (DC)
4061903	Barker	312	Barker	Victor Harbor (DC)
4061904	Barker	101	Barker	Victor Harbor (DC)
4061905	Barker	761	Barker	Victor Harbor (DC)
4061906	Barker	232	Barker	Victor Harbor (DC)
4061907	Barker	334	Barker	Victor Harbor (DC)
4061908	Barker	312	Barker	Victor Harbor (DC)
4061909	Barker	345	Barker	Victor Harbor (DC)
4061910	Barker	642	Barker	Victor Harbor (DC)
4061911	Barker	382	Barker	Victor Harbor (DC)
4062001	Barker	345	Barker	Victor Harbor (DC)
4062002	Barker	336	Barker	Victor Harbor (DC)
4062003	Barker	389	Barker	Victor Harbor (DC)
4062004	Barker	538	Barker	Victor Harbor (DC)
4062005	Barker	462	Barker	Victor Harbor (DC)
4062006	Barker	434	Barker	Victor Harbor (DC)
4062007	Barker	214	Barker	Victor Harbor (DC)
4062008	Barker	217	Barker	Victor Harbor (DC)
4062009	Barker	448	Barker	Victor Harbor (DC)
4062010	Barker	215	Barker	Victor Harbor (DC)
4062011	Barker	205	Barker	Victor Harbor (DC)

BARKER

SOUTH AUSTRALIAN FEDERAL REDISTRIBUTION - 1999

DIVISION OF BARKER

CCD ALLOCATION

CCD	Proposed Division	Projected Electors	Current Division	LSA
4062012	Barker	368	Barker	Victor Harbor (DC)
4062013	Barker	298	Barker	Victor Harbor (DC)
4062101	Barker	198	Barker	Yankalilla (DC)
4062102	Barker	188	Barker	Yankalilla (DC)
4062103	Barker	255	Barker	Yankalilla (DC)
4062104	Barker	197	Barker	Yankalilla (DC)
4062105	Barker	196	Barker	Yankalilla (DC)
4062106	Barker	413	Barker	Yankalilla (DC)
4062107	Barker	328	Barker	Yankalilla (DC)
4062108	Barker	204	Barker	Yankalilla (DC)
4062109	Barker	140	Barker	Yankalilla (DC)
4062110	Barker	268	Barker	Yankalilla (DC)
4062111	Barker	168	Barker	Yankalilla (DC)
4062112	Barker	160	Barker	Yankalilla (DC)
4062113	Barker	190	Barker	Yankalilla (DC)
4062201	Barker	294	Barker	Dudley (DC)
4062202	Barker	315	Barker	Dudley (DC)
4062301	Barker	230	Barker	Kingscote (DC)
4062302	Barker	213	Barker	Kingscote (DC)
4062303	Barker	296	Barker	Kingscote (DC)
4062304	Barker	251	Barker	Kingscote (DC)
4062305	Barker	499	Barker	Kingscote (DC)
4062306	Barker	415	Barker	Kingscote (DC)
4062307	Barker	245	Barker	Kingscote (DC)
4062308	Barker	274	Barker	Kingscote (DC)
4061307	Mayo	173	Barker	Strathalbyn (DC)
4081911	Mayo	147	Barker	Willunga (DC)
4082001	Mayo	338	Barker	Willunga (DC)

DIVISION.....Bonython

NUMBER OF ELECTORS: CURRENT: 81416 DEVIATION: -4.65%
 PROPOSED: 86525 DEVIATION: -0.82

GENERAL DESCRIPTION:

The proposed Division of Bonython is based on the existing boundaries of the current electorate.

COMMENTS:

Bonython is currently 6.5% under quota based on current enrolment figures. The AEC growth projection for Bonython to the year 2001 is 6.71%.

Of the Divisions surrounding Bonython, Makin is currently over quota (6.26%), Wakefield is over quota (4.27%), Port Adelaide is under quota (-2.69) and Adelaide is under quota (-2.32).

Bonython's growth rate is estimated as 6.71%

In order to build up numbers in Port Adelaide, Bonython should lose 5 CCDs to that Division.

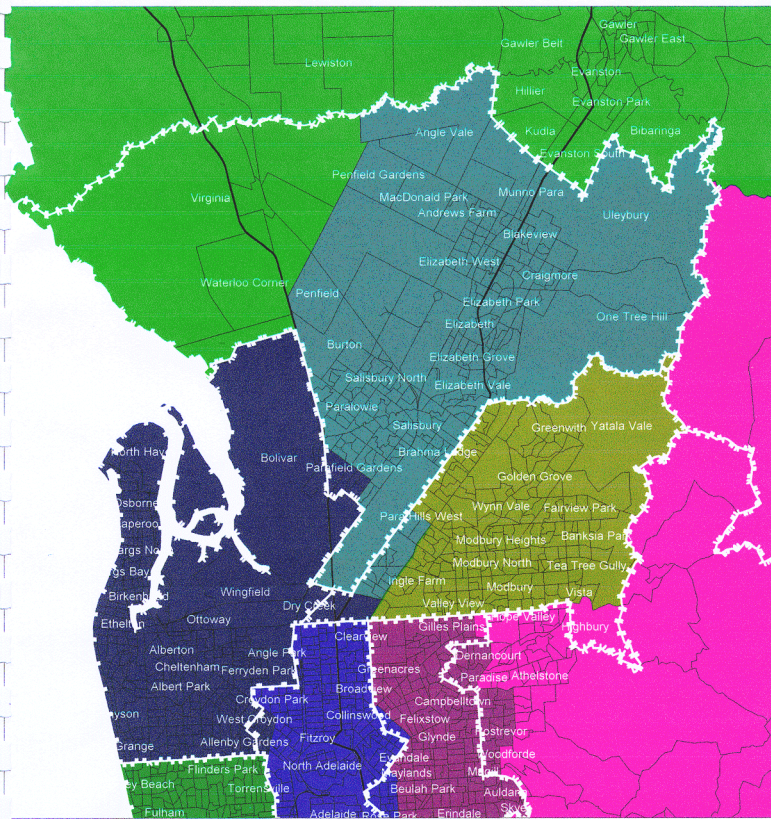
In order to reduce numbers in Makin, Bonython should take 14 CCDs covering Para Hills West and Pooraka with Bridge Road forming a distinct boundary.

The CCDs taking in Virginia have been moved over to Wakefield Division where they were prior to the 1991 redistribution.

The Division of Bonython as drawn meets the following criteria:

- Community of interest
- Communications and travel
- Use of existing boundaries where possible
- Adherence to quotas

This Division will remain a Labor Division on the 1998 Federal election figures.



BONYTHON

SOUTH AUSTRALIAN FEDERAL REDISTRIBUTION - 1999

DIVISION OF BONYTHON

CCD ALLOCATION

CCD	Proposed Division	Projected Electors	Current Division	LSA
4142001	Bonython	380	Makin	Salisbury (C)
4142005	Bonython	340	Makin	Salisbury (C)
4142007	Bonython	360	Makin	Salisbury (C)
4142009	Bonython	366	Makin	Salisbury (C)
4142010	Bonython	530	Makin	Salisbury (C)
4142011	Bonython	704	Makin	Salisbury (C)
4142401	Bonython	335	Makin	Salisbury (C)
4142402	Bonython	500	Makin	Salisbury (C)
4142403	Bonython	476	Makin	Salisbury (C)
4142404	Bonython	361	Makin	Salisbury (C)
4142408	Bonython	481	Makin	Salisbury (C)
4142409	Bonython	358	Makin	Salisbury (C)
4142410	Bonython	302	Makin	Salisbury (C)
4142411	Bonython	289	Makin	Salisbury (C)
4140701	Bonython	149	Bonython	Elizabeth (C)
4140702	Bonython	359	Bonython	Elizabeth (C)
4140703	Bonython	367	Bonython	Elizabeth (C)
4140704	Bonython	364	Bonython	Elizabeth (C)
4140705	Bonython	341	Bonython	Elizabeth (C)
4140706	Bonython	323	Bonython	Elizabeth (C)
4140707	Bonython	521	Bonython	Elizabeth (C)
4140708	Bonython	572	Bonython	Elizabeth (C)
4140709	Bonython	214	Bonython	Elizabeth (C)
4140710	Bonython	198	Bonython	Elizabeth (C)
4140711	Bonython	350	Bonython	Elizabeth (C)
4140712	Bonython	393	Bonython	Elizabeth (C)
4140713	Bonython	235	Bonython	Elizabeth (C)
4140714	Bonython	93	Bonython	Elizabeth (C)
4140801	Bonython	315	Bonython	Elizabeth (C)
4140802	Bonython	387	Bonython	Elizabeth (C)
4140803	Bonython	401	Bonython	Elizabeth (C)
4140804	Bonython	126	Bonython	Elizabeth (C)
4140805	Bonython	584	Bonython	Elizabeth (C)
4140806	Bonython	500	Bonython	Elizabeth (C)
4140807	Bonython	209	Bonython	Elizabeth (C)
4140808	Bonython	137	Bonython	Elizabeth (C)
4140901	Bonython	504	Bonython	Elizabeth (C)
4140902	Bonython	212	Bonython	Elizabeth (C)
4140903	Bonython	419	Bonython	Elizabeth (C)
4140904	Bonython	251	Bonython	Elizabeth (C)
4140905	Bonython	340	Bonython	Elizabeth (C)
4140906	Bonython	366	Bonython	Elizabeth (C)
4140907	Bonython	369	Bonython	Elizabeth (C)
4140908	Bonython	363	Bonython	Elizabeth (C)
4140909	Bonython	220	Bonython	Elizabeth (C)
4140910	Bonython	148	Bonython	Elizabeth (C)
4141001	Bonython	113	Bonython	Elizabeth (C)
4141002	Bonython	356	Bonython	Elizabeth (C)

BONYTHON

SOUTH AUSTRALIAN FEDERAL REDISTRIBUTION - 1999

DIVISION OF BONYTHON

CCD ALLOCATION

CCD	Proposed Division	Projected Electors	Current Division	LSA
4141003	Bonython	332	Bonython	Elizabeth (C)
4141004	Bonython	311	Bonython	Elizabeth (C)
4141005	Bonython	455	Bonython	Elizabeth (C)
4141006	Bonython	172	Bonython	Elizabeth (C)
4141007	Bonython	391	Bonython	Elizabeth (C)
4141008	Bonython	363	Bonython	Elizabeth (C)
4141009	Bonython	352	Bonython	Elizabeth (C)
4141101	Bonython	233	Bonython	Elizabeth (C)
4141102	Bonython	467	Bonython	Elizabeth (C)
4141103	Bonython	433	Bonython	Elizabeth (C)
4141104	Bonython	465	Bonython	Elizabeth (C)
4141105	Bonython	466	Bonython	Elizabeth (C)
4141106	Bonython	390	Bonython	Elizabeth (C)
4141107	Bonython	189	Bonython	Elizabeth (C)
4141108	Bonython	387	Bonython	Elizabeth (C)
4141109	Bonython	334	Bonython	Elizabeth (C)
4141110	Bonython	204	Bonython	Elizabeth (C)
4140304	Bonython	305	Bonython	Munno Para (C)
4140305	Bonython	776	Bonython	Munno Para (C)
4140306	Bonython	366	Bonython	Munno Para (C)
4140307	Bonython	150	Bonython	Munno Para (C)
4140308	Bonython	542	Bonython	Munno Para (C)
4140309	Bonython	431	Bonython	Munno Para (C)
4140310	Bonython	129	Bonython	Munno Para (C)
4140311	Bonython	341	Bonython	Munno Para (C)
4140401	Bonython	366	Bonython	Munno Para (C)
4140403	Bonython	515	Bonython	Munno Para (C)
4140404	Bonython	571	Bonython	Munno Para (C)
4140405	Bonython	443	Bonython	Munno Para (C)
4140406	Bonython	480	Bonython	Munno Para (C)
4140407	Bonython	564	Bonython	Munno Para (C)
4140408	Bonython	360	Bonython	Munno Para (C)
4140409	Bonython	401	Bonython	Munno Para (C)
4140410	Bonython	353	Bonython	Munno Para (C)
4140412	Bonython	275	Bonython	Munno Para (C)
4140413	Bonython	299	Bonython	Munno Para (C)
4140414	Bonython	691	Bonython	Munno Para (C)
4140501	Bonython	350	Bonython	Munno Para (C)
4140502	Bonython	269	Bonython	Munno Para (C)
4140503	Bonython	384	Bonython	Munno Para (C)
4140504	Bonython	100	Bonython	Munno Para (C)
4140505	Bonython	485	Bonython	Munno Para (C)
4140506	Bonython	470	Bonython	Munno Para (C)
4140507	Bonython	373	Bonython	Munno Para (C)
4140508	Bonython	253	Bonython	Munno Para (C)
4140509	Bonython	168	Bonython	Munno Para (C)
4140510	Bonython	259	Bonython	Munno Para (C)
4140511	Bonython	244	Bonython	Munno Para (C)

BONYTHON

SOUTH AUSTRALIAN FEDERAL REDISTRIBUTION - 1999

DIVISION OF BONYTHON

CCD ALLOCATION

CCD	Proposed Division	Projected Electors	Current Division	LSA
4140512	Bonython	196	Bonython	Munno Para (C)
4140513	Bonython	114	Bonython	Munno Para (C)
4140514	Bonython	443	Bonython	Munno Para (C)
4140515	Bonython	211	Bonython	Munno Para (C)
4140601	Bonython	340	Bonython	Munno Para (C)
4140602	Bonython	470	Bonython	Munno Para (C)
4140603	Bonython	511	Bonython	Munno Para (C)
4140604	Bonython	438	Bonython	Munno Para (C)
4140605	Bonython	295	Bonython	Munno Para (C)
4140606	Bonython	327	Bonython	Munno Para (C)
4140607	Bonython	260	Bonython	Munno Para (C)
4140608	Bonython	329	Bonython	Munno Para (C)
4140609	Bonython	291	Bonython	Munno Para (C)
4140610	Bonython	476	Bonython	Munno Para (C)
4140611	Bonython	371	Bonython	Munno Para (C)
4140612	Bonython	468	Bonython	Munno Para (C)
4140613	Bonython	742	Bonython	Munno Para (C)
4142901	Bonython	332	Bonython	Munno Para (C)
4142902	Bonython	356	Bonython	Munno Para (C)
4142903	Bonython	413	Bonython	Munno Para (C)
4142904	Bonython	418	Bonython	Munno Para (C)
4142905	Bonython	509	Bonython	Munno Para (C)
4142906	Bonython	478	Bonython	Munno Para (C)
4142907	Bonython	342	Bonython	Munno Para (C)
4142908	Bonython	725	Bonython	Munno Para (C)
4142909	Bonython	598	Bonython	Munno Para (C)
4142910	Bonython	603	Bonython	Munno Para (C)
4142911	Bonython	587	Bonython	Munno Para (C)
4142912	Bonython	171	Bonython	Munno Para (C)
4142913	Bonython	330	Bonython	Munno Para (C)
4142914	Bonython	253	Bonython	Munno Para (C)
4142915	Bonython	508	Bonython	Munno Para (C)
4141201	Bonython	175	Bonython	Salisbury (C)
4141202	Bonython	57	Bonython	Salisbury (C)
4141203	Bonython	183	Bonython	Salisbury (C)
4141204	Bonython	482	Bonython	Salisbury (C)
4141205	Bonython	516	Bonython	Salisbury (C)
4141206	Bonython	307	Bonython	Salisbury (C)
4141207	Bonython	474	Bonython	Salisbury (C)
4141208	Bonython	363	Bonython	Salisbury (C)
4141209	Bonython	332	Bonython	Salisbury (C)
4141210	Bonython	194	Bonython	Salisbury (C)
4141211	Bonython	197	Bonython	Salisbury (C)
4141212	Bonython	351	Bonython	Salisbury (C)
4141301	Bonython	116	Bonython	Salisbury (C)
4141303	Bonython	505	Bonython	Salisbury (C)
4141304	Bonython	483	Bonython	Salisbury (C)
4141305	Bonython	520	Bonython	Salisbury (C)

BONYTHON

SOUTH AUSTRALIAN FEDERAL REDISTRIBUTION - 1999

DIVISION OF BONYTHON

CCD ALLOCATION

CCD	Proposed Division	Projected Electors	Current Division	LSA
4141306	Bonython	480	Bonython	Salisbury (C)
4141307	Bonython	468	Bonython	Salisbury (C)
4141310	Bonython	284	Bonython	Salisbury (C)
4141311	Bonython	244	Bonython	Salisbury (C)
4141401	Bonython	567	Bonython	Salisbury (C)
4141402	Bonython	396	Bonython	Salisbury (C)
4141403	Bonython	394	Bonython	Salisbury (C)
4141404	Bonython	502	Bonython	Salisbury (C)
4141405	Bonython	489	Bonython	Salisbury (C)
4141406	Bonython	341	Bonython	Salisbury (C)
4141407	Bonython	562	Bonython	Salisbury (C)
4141408	Bonython	401	Bonython	Salisbury (C)
4141409	Bonython	674	Bonython	Salisbury (C)
4141410	Bonython	307	Bonython	Salisbury (C)
4141411	Bonython	422	Bonython	Salisbury (C)
4141501	Bonython	512	Bonython	Salisbury (C)
4141502	Bonython	357	Bonython	Salisbury (C)
4141503	Bonython	463	Bonython	Salisbury (C)
4141504	Bonython	332	Bonython	Salisbury (C)
4141505	Bonython	377	Bonython	Salisbury (C)
4141506	Bonython	405	Bonython	Salisbury (C)
4141507	Bonython	294	Bonython	Salisbury (C)
4141508	Bonython	355	Bonython	Salisbury (C)
4141509	Bonython	190	Bonython	Salisbury (C)
4141510	Bonython	91	Bonython	Salisbury (C)
4141601	Bonython	337	Bonython	Salisbury (C)
4141602	Bonython	429	Bonython	Salisbury (C)
4141603	Bonython	164	Bonython	Salisbury (C)
4141604	Bonython	456	Bonython	Salisbury (C)
4141605	Bonython	493	Bonython	Salisbury (C)
4141606	Bonython	310	Bonython	Salisbury (C)
4141607	Bonython	271	Bonython	Salisbury (C)
4141608	Bonython	119	Bonython	Salisbury (C)
4141609	Bonython	224	Bonython	Salisbury (C)
4141610	Bonython	364	Bonython	Salisbury (C)
4141701	Bonython	283	Bonython	Salisbury (C)
4141702	Bonython	593	Bonython	Salisbury (C)
4141703	Bonython	340	Bonython	Salisbury (C)
4141704	Bonython	551	Bonython	Salisbury (C)
4141705	Bonython	185	Bonython	Salisbury (C)
4141706	Bonython	550	Bonython	Salisbury (C)
4141707	Bonython	332	Bonython	Salisbury (C)
4141708	Bonython	403	Bonython	Salisbury (C)
4141709	Bonython	343	Bonython	Salisbury (C)
4141710	Bonython	331	Bonython	Salisbury (C)
4141711	Bonython	283	Bonython	Salisbury (C)
4141712	Bonython	1076	Bonython	Salisbury (C)
4141801	Bonython	355	Bonython	Salisbury (C)

BONYTHON

SOUTH AUSTRALIAN FEDERAL REDISTRIBUTION - 1999

DIVISION OF BONYTHON

CCD ALLOCATION

CCD	Proposed Division	Projected Electors	Current Division	LSA
4141810	Bonython	503	Bonython	Salisbury (C)
4141811	Bonython	628	Bonython	Salisbury (C)
4141814	Bonython	244	Bonython	Salisbury (C)
4141816	Bonython	151	Bonython	Salisbury (C)
4142501	Bonython	1482	Bonython	Salisbury (C)
4142506	Bonython	488	Bonython	Salisbury (C)
4142507	Bonython	544	Bonython	Salisbury (C)
4142508	Bonython	426	Bonython	Salisbury (C)
4142509	Bonython	605	Bonython	Salisbury (C)
4142601	Bonython	644	Bonython	Salisbury (C)
4142602	Bonython	484	Bonython	Salisbury (C)
4142603	Bonython	412	Bonython	Salisbury (C)
4142604	Bonython	436	Bonython	Salisbury (C)
4142605	Bonython	471	Bonython	Salisbury (C)
4142606	Bonython	320	Bonython	Salisbury (C)
4142607	Bonython	561	Bonython	Salisbury (C)
4142608	Bonython	563	Bonython	Salisbury (C)
4142609	Bonython	163	Bonython	Salisbury (C)
4142610	Bonython	358	Bonython	Salisbury (C)
4142611	Bonython	337	Bonython	Salisbury (C)
4142701	Bonython	562	Bonython	Salisbury (C)
4142702	Bonython	477	Bonython	Salisbury (C)
4142703	Bonython	562	Bonython	Salisbury (C)
4142704	Bonython	542	Bonython	Salisbury (C)
4142705	Bonython	373	Bonython	Salisbury (C)
4142706	Bonython	516	Bonython	Salisbury (C)
4142707	Bonython	435	Bonython	Salisbury (C)
4142708	Bonython	346	Bonython	Salisbury (C)
4142709	Bonython	345	Bonython	Salisbury (C)
4142710	Bonython	402	Bonython	Salisbury (C)
4142711	Bonython	638	Bonython	Salisbury (C)
4142712	Bonython	410	Bonython	Salisbury (C)
4141312	Port Adelaide	523	Bonython	Salisbury (C)
4142502	Port Adelaide	573	Bonython	Salisbury (C)
4142503	Port Adelaide	495	Bonython	Salisbury (C)
4142504	Port Adelaide	546	Bonython	Salisbury (C)
4142505	Port Adelaide	630	Bonython	Salisbury (C)
4140301	Wakefield	451	Bonython	Munno Para (C)
4140302	Wakefield	216	Bonython	Munno Para (C)
4140303	Wakefield	482	Bonython	Munno Para (C)
4140312	Wakefield	370	Bonython	Munno Para (C)
4140313	Wakefield	227	Bonython	Munno Para (C)

DIVISION.....Boothby

NUMBER OF ELECTORS: CURRENT: 86159 DEVIATION: 0.91%
 PROPOSED: 86120 DEVIATION: -1.28%

GENERAL DESCRIPTION:

The proposed Division of Boothby comprises of the attached list of Census Collector Districts.

COMMENTS:

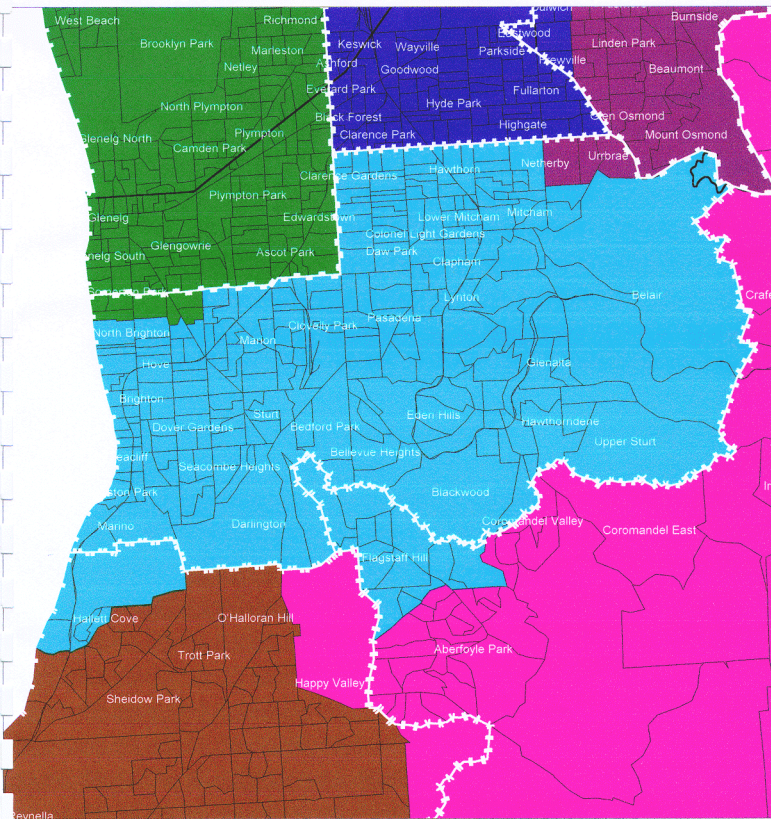
This Division is presently under quota and it is projected to fall to -6.23%. It has been suggested that Hindmarsh should move south into Boothby. Accordingly, Boothby should also move south to take in 12 CCDs covering the suburb of Flagstaff Hill, 2 CCDs covering the suburb of Aberfoyle Park and 5 CCDs covering the suburb of Hallet Cove.

7 CCDs taking in areas of Somerton Park and Warradale move to Hindmarsh and 3 CCDs covering the suburbs of Netherby and Urrbrae are moved to Sturt.

The Division of Boothby as drawn meets the following criteria:

- Community of interest
- Communications and travel
- Use of existing boundaries where possible
- Adherence to quotas

This Division will remain a Liberal Division on the 1998 Federal election figures.



Sevella

BOOTHBY

SOUTH AUSTRALIAN FEDERAL REDISTRIBUTION - 1999

DIVISION OF BOOTHBY

CCD ALLOCATION

CCD	Proposed Division	Projected Electors	Current Division	LSA
4091704	Boothby	315	Kingston	Marion (C)
4091713	Boothby	412	Kingston	Marion (C)
4091714	Boothby	407	Kingston	Marion (C)
4091803	Boothby	400	Kingston	Marion (C)
4091815	Boothby	374	Kingston	Marion (C)
4080102	Boothby	583	Mayo	Happy Valley (C)
4080103	Boothby	487	Mayo	Happy Valley (C)
4080104	Boothby	426	Mayo	Happy Valley (C)
4080105	Boothby	395	Mayo	Happy Valley (C)
4080106	Boothby	234	Mayo	Happy Valley (C)
4080108	Boothby	155	Mayo	Happy Valley (C)
4080109	Boothby	573	Mayo	Happy Valley (C)
4080111	Boothby	880	Mayo	Happy Valley (C)
4080201	Boothby	477	Mayo	Happy Valley (C)
4080202	Boothby	606	Mayo	Happy Valley (C)
4080203	Boothby	362	Mayo	Happy Valley (C)
4080206	Boothby	361	Mayo	Happy Valley (C)
4080207	Boothby	421	Mayo	Happy Valley (C)
4080211	Boothby	253	Mayo	Happy Valley (C)
4070801	Boothby	531	Boothby	Mitcham (C)
4070802	Boothby	223	Boothby	Mitcham (C)
4070803	Boothby	332	Boothby	Mitcham (C)
4070805	Boothby	400	Boothby	Mitcham (C)
4070806	Boothby	151	Boothby	Mitcham (C)
4070807	Boothby	230	Boothby	Mitcham (C)
4070808	Boothby	575	Boothby	Mitcham (C)
4070809	Boothby	288	Boothby	Mitcham (C)
4070810	Boothby	322	Boothby	Mitcham (C)
4070811	Boothby	145	Boothby	Mitcham (C)
4070901	Boothby	514	Boothby	Mitcham (C)
4070902	Boothby	355	Boothby	Mitcham (C)
4070903	Boothby	321	Boothby	Mitcham (C)
4070904	Boothby	336	Boothby	Mitcham (C)
4070905	Boothby	275	Boothby	Mitcham (C)
4070906	Boothby	287	Boothby	Mitcham (C)
4070907	Boothby	265	Boothby	Mitcham (C)
4070908	Boothby	436	Boothby	Mitcham (C)
4070909	Boothby	133	Boothby	Mitcham (C)
4070910	Boothby	228	Boothby	Mitcham (C)
4070911	Boothby	188	Boothby	Mitcham (C)
4071001	Boothby	105	Boothby	Mitcham (C)
4071002	Boothby	369	Boothby	Mitcham (C)
4071003	Boothby	317	Boothby	Mitcham (C)
4071004	Boothby	371	Boothby	Mitcham (C)
4071005	Boothby	185	Boothby	Mitcham (C)
4071006	Boothby	367	Boothby	Mitcham (C)
4071007	Boothby	506	Boothby	Mitcham (C)
4071008	Boothby	156	Boothby	Mitcham (C)

BOOTHBY

SOUTH AUSTRALIAN FEDERAL REDISTRIBUTION - 1999

DIVISION OF BOOTHBY

CCD ALLOCATION

CCD	Proposed Division	Projected Electors	Current Division	LSA
4071009	Boothby	193	Boothby	Mitcham (C)
4071010	Boothby	351	Boothby	Mitcham (C)
4071011	Boothby	247	Boothby	Mitcham (C)
4071012	Boothby	238	Boothby	Mitcham (C)
4071101	Boothby	143	Boothby	Mitcham (C)
4071102	Boothby	537	Boothby	Mitcham (C)
4071103	Boothby	293	Boothby	Mitcham (C)
4071104	Boothby	422	Boothby	Mitcham (C)
4071105	Boothby	256	Boothby	Mitcham (C)
4071106	Boothby	353	Boothby	Mitcham (C)
4071107	Boothby	465	Boothby	Mitcham (C)
4071108	Boothby	486	Boothby	Mitcham (C)
4071109	Boothby	420	Boothby	Mitcham (C)
4071110	Boothby	306	Boothby	Mitcham (C)
4071111	Boothby	329	Boothby	Mitcham (C)
4071112	Boothby	262	Boothby	Mitcham (C)
4071113	Boothby	368	Boothby	Mitcham (C)
4071114	Boothby	135	Boothby	Mitcham (C)
4071115	Boothby	104	Boothby	Mitcham (C)
4071201	Boothby	226	Boothby	Mitcham (C)
4071202	Boothby	575	Boothby	Mitcham (C)
4071203	Boothby	550	Boothby	Mitcham (C)
4071204	Boothby	485	Boothby	Mitcham (C)
4071205	Boothby	276	Boothby	Mitcham (C)
4071206	Boothby	125	Boothby	Mitcham (C)
4071207	Boothby	113	Boothby	Mitcham (C)
4071301	Boothby	424	Boothby	Mitcham (C)
4071302	Boothby	472	Boothby	Mitcham (C)
4071303	Boothby	272	Boothby	Mitcham (C)
4071304	Boothby	129	Boothby	Mitcham (C)
4071305	Boothby	402	Boothby	Mitcham (C)
4071306	Boothby	449	Boothby	Mitcham (C)
4071401	Boothby	250	Boothby	Mitcham (C)
4071402	Boothby	264	Boothby	Mitcham (C)
4071403	Boothby	342	Boothby	Mitcham (C)
4071404	Boothby	420	Boothby	Mitcham (C)
4071405	Boothby	313	Boothby	Mitcham (C)
4071406	Boothby	561	Boothby	Mitcham (C)
4071407	Boothby	577	Boothby	Mitcham (C)
4071408	Boothby	480	Boothby	Mitcham (C)
4071409	Boothby	322	Boothby	Mitcham (C)
4071410	Boothby	225	Boothby	Mitcham (C)
4071411	Boothby	183	Boothby	Mitcham (C)
4071412	Boothby	207	Boothby	Mitcham (C)
4071413	Boothby	142	Boothby	Mitcham (C)
4071501	Boothby	447	Boothby	Mitcham (C)
4071502	Boothby	150	Boothby	Mitcham (C)
4071503	Boothby	578	Boothby	Mitcham (C)

BOOTHBY

SOUTH AUSTRALIAN FEDERAL REDISTRIBUTION - 1999

DIVISION OF BOOTHBY

CCD ALLOCATION

CCD	Proposed Division	Projected Electors	Current Division	LSA
4071504	Boothby	331	Boothby	Mitcham (C)
4071505	Boothby	470	Boothby	Mitcham (C)
4071506	Boothby	362	Boothby	Mitcham (C)
4071507	Boothby	374	Boothby	Mitcham (C)
4071508	Boothby	544	Boothby	Mitcham (C)
4071509	Boothby	342	Boothby	Mitcham (C)
4071510	Boothby	240	Boothby	Mitcham (C)
4071511	Boothby	283	Boothby	Mitcham (C)
4071512	Boothby	304	Boothby	Mitcham (C)
4071513	Boothby	45	Boothby	Mitcham (C)
4071514	Boothby	167	Boothby	Mitcham (C)
4071515	Boothby	552	Boothby	Mitcham (C)
4071601	Boothby	570	Boothby	Mitcham (C)
4071602	Boothby	328	Boothby	Mitcham (C)
4071603	Boothby	688	Boothby	Mitcham (C)
4071604	Boothby	142	Boothby	Mitcham (C)
4071605	Boothby	308	Boothby	Mitcham (C)
4071606	Boothby	591	Boothby	Mitcham (C)
4071607	Boothby	253	Boothby	Mitcham (C)
4071608	Boothby	340	Boothby	Mitcham (C)
4071609	Boothby	395	Boothby	Mitcham (C)
4071610	Boothby	634	Boothby	Mitcham (C)
4071611	Boothby	237	Boothby	Mitcham (C)
4071612	Boothby	136	Boothby	Mitcham (C)
4071701	Boothby	130	Boothby	Mitcham (C)
4071702	Boothby	526	Boothby	Mitcham (C)
4071703	Boothby	433	Boothby	Mitcham (C)
4071704	Boothby	310	Boothby	Mitcham (C)
4071705	Boothby	466	Boothby	Mitcham (C)
4071706	Boothby	581	Boothby	Mitcham (C)
4071707	Boothby	569	Boothby	Mitcham (C)
4071708	Boothby	348	Boothby	Mitcham (C)
4071709	Boothby	530	Boothby	Mitcham (C)
4071710	Boothby	420	Boothby	Mitcham (C)
4071711	Boothby	321	Boothby	Mitcham (C)
4071712	Boothby	468	Boothby	Mitcham (C)
4071713	Boothby	472	Boothby	Mitcham (C)
4071714	Boothby	95	Boothby	Mitcham (C)
4071801	Boothby	192	Boothby	Mitcham (C)
4071802	Boothby	287	Boothby	Mitcham (C)
4071803	Boothby	104	Boothby	Mitcham (C)
4071804	Boothby	292	Boothby	Mitcham (C)
4071805	Boothby	681	Boothby	Mitcham (C)
4071806	Boothby	545	Boothby	Mitcham (C)
4071807	Boothby	484	Boothby	Mitcham (C)
4071808	Boothby	272	Boothby	Mitcham (C)
4071809	Boothby	312	Boothby	Mitcham (C)
4071810	Boothby	310	Boothby	Mitcham (C)

BOOTHBY

SOUTH AUSTRALIAN FEDERAL REDISTRIBUTION - 1999

DIVISION OF BOOTHBY

CCD ALLOCATION

CCD	Proposed Division	Projected Electors	Current Division	LSA
4071812	Boothby	418	Boothby	Mitcham (C)
4071814	Boothby	141	Boothby	Mitcham (C)
4071815	Boothby	98	Boothby	Mitcham (C)
4080101	Boothby	416	Boothby	Happy Valley (C)
4080107	Boothby	275	Boothby	Happy Valley (C)
4090401	Boothby	263	Boothby	Brighton (C)
4090402	Boothby	592	Boothby	Brighton (C)
4090501	Boothby	340	Boothby	Brighton (C)
4090502	Boothby	355	Boothby	Brighton (C)
4090503	Boothby	585	Boothby	Brighton (C)
4090504	Boothby	378	Boothby	Brighton (C)
4090505	Boothby	460	Boothby	Brighton (C)
4090506	Boothby	458	Boothby	Brighton (C)
4090507	Boothby	463	Boothby	Brighton (C)
4090508	Boothby	305	Boothby	Brighton (C)
4090509	Boothby	277	Boothby	Brighton (C)
4090510	Boothby	238	Boothby	Brighton (C)
4090511	Boothby	224	Boothby	Brighton (C)
4090512	Boothby	290	Boothby	Brighton (C)
4090513	Boothby	360	Boothby	Brighton (C)
4090514	Boothby	115	Boothby	Brighton (C)
4090601	Boothby	455	Boothby	Brighton (C)
4090602	Boothby	440	Boothby	Brighton (C)
4090603	Boothby	306	Boothby	Brighton (C)
4090604	Boothby	467	Boothby	Brighton (C)
4090605	Boothby	127	Boothby	Brighton (C)
4090606	Boothby	484	Boothby	Brighton (C)
4090607	Boothby	310	Boothby	Brighton (C)
4090608	Boothby	244	Boothby	Brighton (C)
4090609	Boothby	328	Boothby	Brighton (C)
4090610	Boothby	311	Boothby	Brighton (C)
4090611	Boothby	271	Boothby	Brighton (C)
4090612	Boothby	303	Boothby	Brighton (C)
4090613	Boothby	297	Boothby	Brighton (C)
4090614	Boothby	282	Boothby	Brighton (C)
4090615	Boothby	122	Boothby	Brighton (C)
4090616	Boothby	142	Boothby	Brighton (C)
4090701	Boothby	347	Boothby	Marion (C)
4090704	Boothby	237	Boothby	Marion (C)
4090705	Boothby	411	Boothby	Marion (C)
4090706	Boothby	379	Boothby	Marion (C)
4090707	Boothby	358	Boothby	Marion (C)
4090708	Boothby	313	Boothby	Marion (C)
4090709	Boothby	303	Boothby	Marion (C)
4090710	Boothby	157	Boothby	Marion (C)
4090711	Boothby	141	Boothby	Marion (C)
4090712	Boothby	272	Boothby	Marion (C)
4090713	Boothby	286	Boothby	Marion (C)

BOOTHBY

SOUTH AUSTRALIAN FEDERAL REDISTRIBUTION - 1999

DIVISION OF BOOTHBY

CCD ALLOCATION

CCD	Proposed Division	Projected Electors	Current Division	LSA
4090714	Boothby	18	Boothby	Marion (C)
4090716	Boothby	220	Boothby	Marion (C)
4091302	Boothby	509	Boothby	Marion (C)
4091303	Boothby	433	Boothby	Marion (C)
4091304	Boothby	319	Boothby	Marion (C)
4091305	Boothby	403	Boothby	Marion (C)
4091306	Boothby	386	Boothby	Marion (C)
4091307	Boothby	551	Boothby	Marion (C)
4091308	Boothby	509	Boothby	Marion (C)
4091309	Boothby	236	Boothby	Marion (C)
4091310	Boothby	379	Boothby	Marion (C)
4091401	Boothby	456	Boothby	Marion (C)
4091402	Boothby	283	Boothby	Marion (C)
4091403	Boothby	249	Boothby	Marion (C)
4091404	Boothby	378	Boothby	Marion (C)
4091405	Boothby	310	Boothby	Marion (C)
4091406	Boothby	361	Boothby	Marion (C)
4091407	Boothby	267	Boothby	Marion (C)
4091408	Boothby	74	Boothby	Marion (C)
4091409	Boothby	390	Boothby	Marion (C)
4091410	Boothby	292	Boothby	Marion (C)
4091501	Boothby	252	Boothby	Marion (C)
4091502	Boothby	507	Boothby	Marion (C)
4091503	Boothby	586	Boothby	Marion (C)
4091504	Boothby	360	Boothby	Marion (C)
4091505	Boothby	473	Boothby	Marion (C)
4091506	Boothby	348	Boothby	Marion (C)
4091507	Boothby	19	Boothby	Marion (C)
4091508	Boothby	404	Boothby	Marion (C)
4091509	Boothby	642	Boothby	Marion (C)
4091510	Boothby	385	Boothby	Marion (C)
4091511	Boothby	357	Boothby	Marion (C)
4091512	Boothby	212	Boothby	Marion (C)
4091513	Boothby	165	Boothby	Marion (C)
4091601	Boothby	448	Boothby	Marion (C)
4091602	Boothby	384	Boothby	Marion (C)
4091603	Boothby	330	Boothby	Marion (C)
4091604	Boothby	243	Boothby	Marion (C)
4091605	Boothby	291	Boothby	Marion (C)
4091606	Boothby	365	Boothby	Marion (C)
4091607	Boothby	325	Boothby	Marion (C)
4091608	Boothby	250	Boothby	Marion (C)
4091609	Boothby	184	Boothby	Marion (C)
4091610	Boothby	398	Boothby	Marion (C)
4091611	Boothby	273	Boothby	Marion (C)
4091701	Boothby	542	Boothby	Marion (C)
4091702	Boothby	564	Boothby	Marion (C)
4091703	Boothby	487	Boothby	Marion (C)

BOOTHBY

SOUTH AUSTRALIAN FEDERAL REDISTRIBUTION - 1999

DIVISION OF BOOTHBY

CCD ALLOCATION

CCD	Proposed Division	Projected Electors	Current Division	LSA
4091705	Boothby	616	Boothby	Marion (C)
4091706	Boothby	619	Boothby	Marion (C)
4091707	Boothby	683	Boothby	Marion (C)
4091708	Boothby	437	Boothby	Marion (C)
4091709	Boothby	407	Boothby	Marion (C)
4091710	Boothby	145	Boothby	Marion (C)
4091711	Boothby	444	Boothby	Marion (C)
4091712	Boothby	125	Boothby	Marion (C)
4090403	Hindmarsh	374	Boothby	Brighton (C)
4090404	Hindmarsh	428	Boothby	Brighton (C)
4090405	Hindmarsh	420	Boothby	Brighton (C)
4090412	Hindmarsh	226	Boothby	Brighton (C)
4090702	Hindmarsh	472	Boothby	Marion (C)
4090703	Hindmarsh	342	Boothby	Marion (C)
4090715	Hindmarsh	309	Boothby	Marion (C)
4070804	Sturt	413	Boothby	Mitcham (C)
4071811	Sturt	303	Boothby	Mitcham (C)
4071813	Sturt	458	Boothby	Mitcham (C)

DIVISION.....Grey

NUMBER OF ELECTORS: CURRENT: 85192 DEVIATION: -0.23%
PROPOSED: 85370 DEVIATION: -2.14%

GENERAL DESCRIPTION:

The proposed Division of Grey comprises of the attached list of Census Collector Districts.

COMMENTS:

Grey needs electors. The proposed Division of Grey consists of the existing Division plus 4 CCDs covering farming areas in the Bute region on the existing southern boundary, and 4 CCDs covering farming areas in the Auburn region on the existing south eastern boundary.

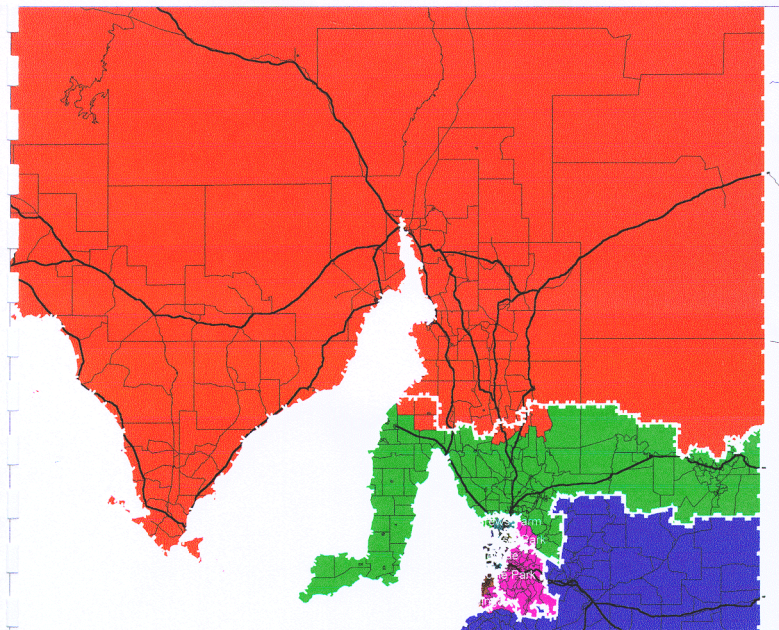
The areas that have added to the proposed Division of Grey share a strong community of interest with the existing Division.

It is reasonable to set this Division under quota because of the difficulty of servicing its vast area. Those areas added are all capable of being effectively serviced with the balance of the existing Division.

The Division of Grey as drawn meets the following criteria:

- Community of interest
- Communications and travel
- Use of existing boundaries where possible
- Adherence to quotas

This Division will remain a Liberal Division on the 1998 Federal election figures.



GREY

SOUTH AUSTRALIAN FEDERAL REDISTRIBUTION - 1999

DIVISION OF GREY

CCD ALLOCATION

CCD	Proposed Division	Projected Electors	Current Division	LSA
4030702	Grey	269	Wakefield	Saddleworth & Auburn (DC)
4030703	Grey	215	Wakefield	Saddleworth & Auburn (DC)
4030704	Grey	198	Wakefield	Saddleworth & Auburn (DC)
4030707	Grey	218	Wakefield	Saddleworth & Auburn (DC)
4031901	Grey	192	Wakefield	Bute (DC)
4031902	Grey	138	Wakefield	Bute (DC)
4031903	Grey	100	Wakefield	Bute (DC)
4031904	Grey	211	Wakefield	Bute (DC)
4040101	Grey	185	Wakefield	Robertstown (DC)
4010401	Grey	52	Wakefield	Unincorp. Riverland
4010101	Grey	87	Grey	Unincorp. Far North
4010102	Grey	133	Grey	Unincorp. Far North
4010103	Grey	44	Grey	Unincorp. Far North
4010104	Grey	149	Grey	Unincorp. Far North
4010105	Grey	29	Grey	Unincorp. Far North
4010106	Grey	249	Grey	Unincorp. Far North
4010107	Grey	106	Grey	Unincorp. Far North
4010108	Grey	209	Grey	Unincorp. Far North
4010109	Grey	298	Grey	Unincorp. Far North
4010110	Grey	372	Grey	Unincorp. Far North
4010111	Grey	177	Grey	Unincorp. Far North
4010112	Grey	45	Grey	Unincorp. Far North
4010113	Grey	74	Grey	Unincorp. Far North
4010114	Grey	1	Grey	Unincorp. Far North
4010115	Grey	12	Grey	Unincorp. Far North
4010116	Grey	0	Grey	Unincorp. Far North
4010201	Grey	50	Grey	Unincorp. Far North
4010202	Grey	35	Grey	Unincorp. Far North
4010301	Grey	76	Grey	Unincorp. Far North
4010302	Grey	24	Grey	Unincorp. Far North
4010303	Grey	16	Grey	Unincorp. Far North
4010501	Grey	37	Grey	Unincorp. Far North
4010502	Grey	357	Grey	Unincorp. Far North
4010503	Grey	192	Grey	Unincorp. Far North
4010504	Grey	0	Grey	Unincorp. Far North
4010505	Grey	152	Grey	Unincorp. Far North
4010506	Grey	20	Grey	Unincorp. Far North
4010507	Grey	65	Grey	Unincorp. Far North
4010601	Grey	44	Grey	Unincorp. Flinders Ranges
4010602	Grey	83	Grey	Unincorp. Flinders Ranges
4010603	Grey	105	Grey	Unincorp. Flinders Ranges
4010604	Grey	36	Grey	Unincorp. Flinders Ranges
4010605	Grey	75	Grey	Unincorp. Flinders Ranges
4010606	Grey	47	Grey	Unincorp. Flinders Ranges
4010607	Grey	71	Grey	Unincorp. Flinders Ranges
4010608	Grey	251	Grey	Unincorp. Flinders Ranges
4010609	Grey	188	Grey	Unincorp. Flinders Ranges
4010610	Grey	57	Grey	Unincorp. Flinders Ranges

GREY

SOUTH AUSTRALIAN FEDERAL REDISTRIBUTION - 1999

DIVISION OF GREY

CCD ALLOCATION

CCD	Proposed Division	Projected Electors	Current Division	LSA
4010701	Grey	129	Grey	Hawker (DC)
4010702	Grey	155	Grey	Hawker (DC)
4010801	Grey	74	Grey	Kanyaka-Quorn (DC)
4010802	Grey	91	Grey	Kanyaka-Quorn (DC)
4010803	Grey	490	Grey	Kanyaka-Quorn (DC)
4010804	Grey	256	Grey	Kanyaka-Quorn (DC)
4010901	Grey	117	Grey	Carrieton (DC)
4011001	Grey	145	Grey	Mount Remarkable (DC)
4011002	Grey	225	Grey	Mount Remarkable (DC)
4011003	Grey	154	Grey	Mount Remarkable (DC)
4011101	Grey	143	Grey	Mount Remarkable (DC)
4011102	Grey	121	Grey	Mount Remarkable (DC)
4011103	Grey	146	Grey	Mount Remarkable (DC)
4011104	Grey	83	Grey	Mount Remarkable (DC)
4011105	Grey	235	Grey	Mount Remarkable (DC)
4011106	Grey	195	Grey	Mount Remarkable (DC)
4011107	Grey	184	Grey	Mount Remarkable (DC)
4011108	Grey	202	Grey	Mount Remarkable (DC)
4011109	Grey	259	Grey	Mount Remarkable (DC)
4011110	Grey	150	Grey	Mount Remarkable (DC)
4011201	Grey	168	Grey	Port Augusta (C)
4011202	Grey	124	Grey	Port Augusta (C)
4011203	Grey	110	Grey	Port Augusta (C)
4011204	Grey	588	Grey	Port Augusta (C)
4011205	Grey	478	Grey	Port Augusta (C)
4011206	Grey	23	Grey	Port Augusta (C)
4011207	Grey	399	Grey	Port Augusta (C)
4011208	Grey	257	Grey	Port Augusta (C)
4011209	Grey	212	Grey	Port Augusta (C)
4011210	Grey	371	Grey	Port Augusta (C)
4011301	Grey	243	Grey	Port Augusta (C)
4011302	Grey	92	Grey	Port Augusta (C)
4011303	Grey	492	Grey	Port Augusta (C)
4011304	Grey	411	Grey	Port Augusta (C)
4011305	Grey	381	Grey	Port Augusta (C)
4011306	Grey	378	Grey	Port Augusta (C)
4011307	Grey	261	Grey	Port Augusta (C)
4011308	Grey	228	Grey	Port Augusta (C)
4011309	Grey	317	Grey	Port Augusta (C)
4011310	Grey	142	Grey	Port Augusta (C)
4011311	Grey	261	Grey	Port Augusta (C)
4011401	Grey	420	Grey	Port Augusta (C)
4011402	Grey	450	Grey	Port Augusta (C)
4011403	Grey	447	Grey	Port Augusta (C)
4011404	Grey	74	Grey	Port Augusta (C)
4011405	Grey	86	Grey	Port Augusta (C)
4011406	Grey	10	Grey	Port Augusta (C)
4011407	Grey	129	Grey	Port Augusta (C)

GREY

SOUTH AUSTRALIAN FEDERAL REDISTRIBUTION - 1999

DIVISION OF GREY

CCD ALLOCATION

CCD	Proposed Division	Projected Electors	Current Division	LSA
4011408	Grey	136	Grey	Port Augusta (C)
4011409	Grey	293	Grey	Port Augusta (C)
4011410	Grey	312	Grey	Port Augusta (C)
4011411	Grey	525	Grey	Port Augusta (C)
4011412	Grey	105	Grey	Port Augusta (C)
4011501	Grey	100	Grey	Orroroo (DC)
4011502	Grey	414	Grey	Orroroo (DC)
4011503	Grey	141	Grey	Orroroo (DC)
4011601	Grey	104	Grey	Peterborough (DC)
4011602	Grey	73	Grey	Peterborough (DC)
4011701	Grey	146	Grey	Peterborough (M)
4011702	Grey	282	Grey	Peterborough (M)
4011703	Grey	409	Grey	Peterborough (M)
4011704	Grey	306	Grey	Peterborough (M)
4011705	Grey	169	Grey	Peterborough (M)
4011801	Grey	155	Grey	Jamestown (DC)
4011802	Grey	140	Grey	Jamestown (DC)
4011803	Grey	103	Grey	Jamestown (DC)
4011804	Grey	95	Grey	Jamestown (DC)
4011901	Grey	549	Grey	Jamestown (DC)
4011902	Grey	538	Grey	Jamestown (DC)
4012001	Grey	113	Grey	Rocky River (DC)
4012002	Grey	191	Grey	Rocky River (DC)
4012003	Grey	258	Grey	Rocky River (DC)
4012101	Grey	396	Grey	Rocky River (DC)
4012102	Grey	180	Grey	Rocky River (DC)
4012201	Grey	138	Grey	Pirie (DC)
4012202	Grey	264	Grey	Pirie (DC)
4012203	Grey	216	Grey	Pirie (DC)
4012204	Grey	158	Grey	Pirie (DC)
4012205	Grey	276	Grey	Pirie (DC)
4012301	Grey	124	Grey	Port Pirie (C)
4012302	Grey	167	Grey	Port Pirie (C)
4012303	Grey	221	Grey	Port Pirie (C)
4012304	Grey	208	Grey	Port Pirie (C)
4012305	Grey	199	Grey	Port Pirie (C)
4012306	Grey	487	Grey	Port Pirie (C)
4012307	Grey	263	Grey	Port Pirie (C)
4012308	Grey	520	Grey	Port Pirie (C)
4012309	Grey	344	Grey	Port Pirie (C)
4012310	Grey	346	Grey	Port Pirie (C)
4012311	Grey	552	Grey	Port Pirie (C)
4012401	Grey	358	Grey	Port Pirie (C)
4012402	Grey	466	Grey	Port Pirie (C)
4012403	Grey	215	Grey	Port Pirie (C)
4012404	Grey	284	Grey	Port Pirie (C)
4012405	Grey	345	Grey	Port Pirie (C)
4012406	Grey	554	Grey	Port Pirie (C)

GREY

SOUTH AUSTRALIAN FEDERAL REDISTRIBUTION - 1999

DIVISION OF GREY

CCD ALLOCATION

CCD	Proposed Division	Projected Electors	Current Division	LSA
4012407	Grey	337	Grey	Port Pirie (C)
4012408	Grey	464	Grey	Port Pirie (C)
4012409	Grey	365	Grey	Port Pirie (C)
4012410	Grey	351	Grey	Port Pirie (C)
4012411	Grey	178	Grey	Port Pirie (C)
4012412	Grey	474	Grey	Port Pirie (C)
4012413	Grey	0	Grey	Port Pirie (C)
4012501	Grey	503	Grey	Port Pirie (C)
4012502	Grey	590	Grey	Port Pirie (C)
4012503	Grey	469	Grey	Port Pirie (C)
4012504	Grey	344	Grey	Port Pirie (C)
4012505	Grey	175	Grey	Port Pirie (C)
4012601	Grey	187	Grey	Crystal Brook-Redhill (DC)
4012602	Grey	462	Grey	Crystal Brook-Redhill (DC)
4012603	Grey	449	Grey	Crystal Brook-Redhill (DC)
4012604	Grey	175	Grey	Crystal Brook-Redhill (DC)
4012605	Grey	169	Grey	Crystal Brook-Redhill (DC)
4012701	Grey	112	Grey	Rocky River (DC)
4012702	Grey	89	Grey	Rocky River (DC)
4012703	Grey	83	Grey	Rocky River (DC)
4012704	Grey	164	Grey	Rocky River (DC)
4012801	Grey	25	Grey	Spalding (DC)
4012802	Grey	170	Grey	Spalding (DC)
4012803	Grey	170	Grey	Spalding (DC)
4012901	Grey	198	Grey	Hallett (DC)
4012902	Grey	81	Grey	Hallett (DC)
4012903	Grey	115	Grey	Hallett (DC)
4013001	Grey	155	Grey	Cooper Pedy (DC)
4013002	Grey	215	Grey	Cooper Pedy (DC)
4013003	Grey	138	Grey	Cooper Pedy (DC)
4013004	Grey	416	Grey	Cooper Pedy (DC)
4013005	Grey	185	Grey	Cooper Pedy (DC)
4013006	Grey	189	Grey	Cooper Pedy (DC)
4013007	Grey	80	Grey	Cooper Pedy (DC)
4013008	Grey	124	Grey	Cooper Pedy (DC)
4013101	Grey	16	Grey	Unincorp. Far North
4013102	Grey	34	Grey	Unincorp. Far North
4013201	Grey	310	Grey	Roxby Downs (M)
4013202	Grey	664	Grey	Roxby Downs (M)
4013203	Grey	630	Grey	Roxby Downs (M)
4013204	Grey	346	Grey	Roxby Downs (M)
4013301	Grey	54	Grey	Unincorp. Pirie
4013302	Grey	103	Grey	Unincorp. Pirie
4013303	Grey	64	Grey	Unincorp. Pirie
4020101	Grey	211	Grey	Ceduna (DC)
4020102	Grey	89	Grey	Ceduna (DC)
4020103	Grey	253	Grey	Ceduna (DC)
4020104	Grey	298	Grey	Ceduna (DC)

GREY

SOUTH AUSTRALIAN FEDERAL REDISTRIBUTION - 1999

DIVISION OF GREY

CCD ALLOCATION

CCD	Proposed Division	Projected Electors	Current Division	LSA
4020105	Grey	575	Grey	Ceduna (DC)
4020106	Grey	50	Grey	Ceduna (DC)
4020107	Grey	348	Grey	Ceduna (DC)
4020108	Grey	361	Grey	Ceduna (DC)
4020201	Grey	0	Grey	Unincorp. West Coast
4020301	Grey	112	Grey	Streaky Bay (DC)
4020302	Grey	150	Grey	Streaky Bay (DC)
4020303	Grey	125	Grey	Streaky Bay (DC)
4020304	Grey	99	Grey	Streaky Bay (DC)
4020305	Grey	149	Grey	Streaky Bay (DC)
4020306	Grey	296	Grey	Streaky Bay (DC)
4020307	Grey	418	Grey	Streaky Bay (DC)
4020401	Grey	94	Grey	Le Hunte (DC)
4020402	Grey	112	Grey	Le Hunte (DC)
4020403	Grey	172	Grey	Le Hunte (DC)
4020404	Grey	376	Grey	Le Hunte (DC)
4020405	Grey	210	Grey	Le Hunte (DC)
4020406	Grey	121	Grey	Le Hunte (DC)
4020501	Grey	0	Grey	Unincorp. Lincoln
4020601	Grey	179	Grey	Kimba (DC)
4020602	Grey	110	Grey	Kimba (DC)
4020603	Grey	282	Grey	Kimba (DC)
4020604	Grey	103	Grey	Kimba (DC)
4020605	Grey	236	Grey	Kimba (DC)
4020701	Grey	290	Grey	Whyalla (C)
4020702	Grey	268	Grey	Whyalla (C)
4020703	Grey	614	Grey	Whyalla (C)
4020704	Grey	373	Grey	Whyalla (C)
4020705	Grey	368	Grey	Whyalla (C)
4020706	Grey	351	Grey	Whyalla (C)
4020707	Grey	473	Grey	Whyalla (C)
4020708	Grey	201	Grey	Whyalla (C)
4020801	Grey	431	Grey	Whyalla (C)
4020802	Grey	452	Grey	Whyalla (C)
4020803	Grey	505	Grey	Whyalla (C)
4020804	Grey	457	Grey	Whyalla (C)
4020805	Grey	515	Grey	Whyalla (C)
4020806	Grey	481	Grey	Whyalla (C)
4020807	Grey	480	Grey	Whyalla (C)
4020808	Grey	331	Grey	Whyalla (C)
4020809	Grey	439	Grey	Whyalla (C)
4020810	Grey	564	Grey	Whyalla (C)
4020901	Grey	224	Grey	Whyalla (C)
4020902	Grey	290	Grey	Whyalla (C)
4020903	Grey	241	Grey	Whyalla (C)
4020904	Grey	274	Grey	Whyalla (C)
4020905	Grey	496	Grey	Whyalla (C)
4020906	Grey	172	Grey	Whyalla (C)

GREY

SOUTH AUSTRALIAN FEDERAL REDISTRIBUTION - 1999

DIVISION OF GREY

CCD ALLOCATION

CCD	Proposed Division	Projected Electors	Current Division	LSA
4020907	Grey	211	Grey	Whyalla (C)
4020908	Grey	171	Grey	Whyalla (C)
4021001	Grey	331	Grey	Whyalla (C)
4021002	Grey	427	Grey	Whyalla (C)
4021003	Grey	322	Grey	Whyalla (C)
4021004	Grey	103	Grey	Whyalla (C)
4021005	Grey	246	Grey	Whyalla (C)
4021101	Grey	442	Grey	Whyalla (C)
4021102	Grey	418	Grey	Whyalla (C)
4021103	Grey	431	Grey	Whyalla (C)
4021104	Grey	463	Grey	Whyalla (C)
4021105	Grey	372	Grey	Whyalla (C)
4021106	Grey	382	Grey	Whyalla (C)
4021107	Grey	447	Grey	Whyalla (C)
4021108	Grey	249	Grey	Whyalla (C)
4021109	Grey	516	Grey	Whyalla (C)
4021110	Grey	183	Grey	Whyalla (C)
4021201	Grey	0	Grey	Unincorp. Whyalla
4021202	Grey	0	Grey	Unincorp. Whyalla
4021203	Grey	28	Grey	Unincorp. Whyalla
4021204	Grey	0	Grey	Unincorp. Whyalla
4021205	Grey	0	Grey	Unincorp. Whyalla
4021301	Grey	99	Grey	Franklin Harbor (DC)
4021302	Grey	121	Grey	Franklin Harbor (DC)
4021303	Grey	618	Grey	Franklin Harbor (DC)
4021304	Grey	52	Grey	Franklin Harbor (DC)
4021401	Grey	134	Grey	Cleve (DC)
4021402	Grey	161	Grey	Cleve (DC)
4021403	Grey	557	Grey	Cleve (DC)
4021404	Grey	107	Grey	Cleve (DC)
4021405	Grey	152	Grey	Cleve (DC)
4021406	Grey	126	Grey	Cleve (DC)
4021407	Grey	111	Grey	Cleve (DC)
4021501	Grey	104	Grey	Elliston (DC)
4021502	Grey	114	Grey	Elliston (DC)
4021503	Grey	62	Grey	Elliston (DC)
4021504	Grey	185	Grey	Elliston (DC)
4021505	Grey	76	Grey	Elliston (DC)
4021506	Grey	101	Grey	Elliston (DC)
4021507	Grey	185	Grey	Elliston (DC)
4021601	Grey	142	Grey	Lower Eyre Peninsula (DC)
4021602	Grey	193	Grey	Lower Eyre Peninsula (DC)
4021603	Grey	557	Grey	Lower Eyre Peninsula (DC)
4021604	Grey	177	Grey	Lower Eyre Peninsula (DC)
4021605	Grey	154	Grey	Lower Eyre Peninsula (DC)
4021606	Grey	360	Grey	Lower Eyre Peninsula (DC)
4021607	Grey	238	Grey	Lower Eyre Peninsula (DC)
4021608	Grey	363	Grey	Lower Eyre Peninsula (DC)

GREY

SOUTH AUSTRALIAN FEDERAL REDISTRIBUTION - 1999

DIVISION OF GREY

CCD ALLOCATION

CCD	Proposed Division	Projected Electors	Current Division	LSA
4021609	Grey	458	Grey	Lower Eyre Peninsula (DC)
4021610	Grey	263	Grey	Lower Eyre Peninsula (DC)
4021701	Grey	102	Grey	Tumby Bay (DC)
4021702	Grey	241	Grey	Tumby Bay (DC)
4021703	Grey	164	Grey	Tumby Bay (DC)
4021704	Grey	551	Grey	Tumby Bay (DC)
4021705	Grey	143	Grey	Tumby Bay (DC)
4021706	Grey	224	Grey	Tumby Bay (DC)
4021707	Grey	94	Grey	Tumby Bay (DC)
4021708	Grey	461	Grey	Tumby Bay (DC)
4021801	Grey	412	Grey	Port Lincoln (C)
4021802	Grey	373	Grey	Port Lincoln (C)
4021803	Grey	514	Grey	Port Lincoln (C)
4021804	Grey	385	Grey	Port Lincoln (C)
4021805	Grey	246	Grey	Port Lincoln (C)
4021806	Grey	434	Grey	Port Lincoln (C)
4021807	Grey	178	Grey	Port Lincoln (C)
4021808	Grey	264	Grey	Port Lincoln (C)
4021809	Grey	244	Grey	Port Lincoln (C)
4021810	Grey	397	Grey	Port Lincoln (C)
4021811	Grey	352	Grey	Port Lincoln (C)
4021901	Grey	540	Grey	Port Lincoln (C)
4021902	Grey	407	Grey	Port Lincoln (C)
4021903	Grey	444	Grey	Port Lincoln (C)
4021904	Grey	169	Grey	Port Lincoln (C)
4021905	Grey	422	Grey	Port Lincoln (C)
4021906	Grey	284	Grey	Port Lincoln (C)
4021907	Grey	238	Grey	Port Lincoln (C)
4021908	Grey	377	Grey	Port Lincoln (C)
4021909	Grey	343	Grey	Port Lincoln (C)
4021910	Grey	491	Grey	Port Lincoln (C)
4021911	Grey	281	Grey	Port Lincoln (C)
4021912	Grey	338	Grey	Port Lincoln (C)
4021913	Grey	420	Grey	Port Lincoln (C)
4021914	Grey	290	Grey	Port Lincoln (C)
4022001	Grey	10	Grey	Unincorp. Lincoln
4022101	Grey	49	Grey	Unincorp. West Coast
4022102	Grey	157	Grey	Unincorp. West Coast
4022103	Grey	4	Grey	Unincorp. West Coast
4022104	Grey	172	Grey	Unincorp. West Coast
4022201	Grey	45	Grey	Unincorp. Whyalla
4022202	Grey	150	Grey	Unincorp. Whyalla
4022301	Grey	8	Grey	Unincorp. Lincoln
4030101	Grey	177	Grey	Port Broughton (DC)
4030102	Grey	155	Grey	Port Broughton (DC)
4030103	Grey	349	Grey	Port Broughton (DC)
4030104	Grey	240	Grey	Port Broughton (DC)
4030105	Grey	224	Grey	Port Broughton (DC)

GREY

SOUTH AUSTRALIAN FEDERAL REDISTRIBUTION - 1999

DIVISION OF GREY

CCD ALLOCATION

CCD	Proposed Division	Projected Electors	Current Division	LSA
4030301	Grey	223	Grey	Blyth-Snowtown (DC)
4030302	Grey	339	Grey	Blyth-Snowtown (DC)
4030303	Grey	145	Grey	Blyth-Snowtown (DC)
4030304	Grey	138	Grey	Blyth-Snowtown (DC)
4030305	Grey	84	Grey	Blyth-Snowtown (DC)
4030401	Grey	153	Grey	Blyth-Snowtown (DC)
4030402	Grey	214	Grey	Blyth-Snowtown (DC)
4030403	Grey	138	Grey	Blyth-Snowtown (DC)
4030501	Grey	317	Grey	Clare (DC)
4030502	Grey	243	Grey	Clare (DC)
4030503	Grey	406	Grey	Clare (DC)
4030504	Grey	509	Grey	Clare (DC)
4030505	Grey	240	Grey	Clare (DC)
4030506	Grey	209	Grey	Clare (DC)
4030507	Grey	124	Grey	Clare (DC)
4030508	Grey	471	Grey	Clare (DC)
4030509	Grey	413	Grey	Clare (DC)
4030510	Grey	233	Grey	Clare (DC)
4030601	Grey	187	Grey	Burra Burra (DC)
4030602	Grey	65	Grey	Burra Burra (DC)
4030603	Grey	180	Grey	Burra Burra (DC)
4030604	Grey	356	Grey	Burra Burra (DC)
4030605	Grey	351	Grey	Burra Burra (DC)
4030606	Grey	128	Grey	Burra Burra (DC)

DIVISION.....Hindmarsh

NUMBER OF ELECTORS: CURRENT: 87128 DEVIATION: 2.04%
PROPOSED: 87642 DEVIATION: 0.46%

GENERAL DESCRIPTION:

The proposed Division of Hindmarsh comprises of the attached list of Census Collector Districts.

COMMENTS:

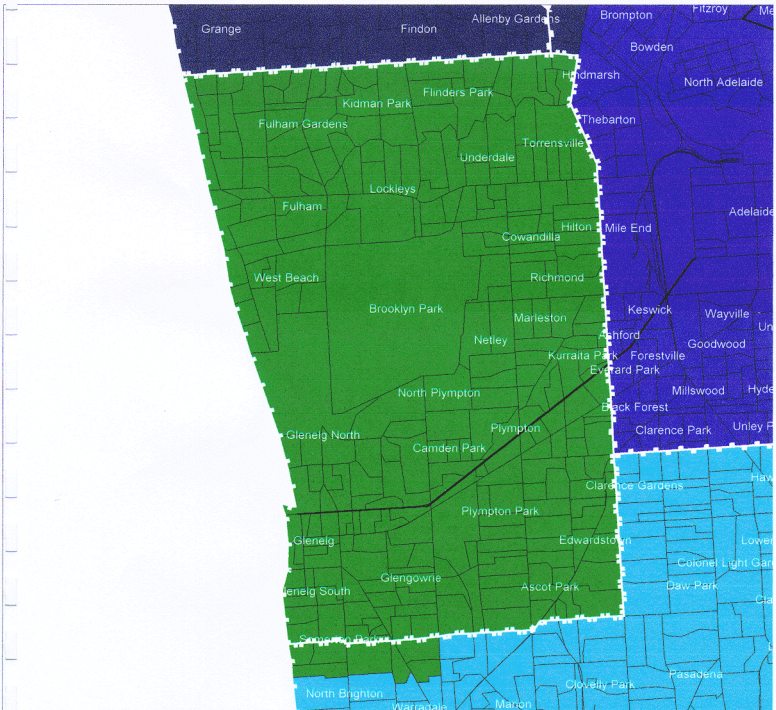
Hindmarsh is presently slightly under quota and is predicted to fall further. It requires electors and it is natural to move the southern boundary further south by adding 7 CCDs.

These CCDs cover the suburbs of Somerton Park and Warradale and have defined boundaries of Repton Road (north and south sides), Grantham Road (north and south sides), Bowker Street, Morphett Road and Keynes Avenue (north and south sides).

The Division of Hindmarsh as drawn meets the following criteria:

- Community of interest
- Communications and travel
- Use of existing boundaries where possible
- Adherence to quotas

This Division will remain a Liberal Division on the 1998 Federal election figures.



HINDMARSH

SOUTH AUSTRALIAN FEDERAL REDISTRIBUTION - 1999

DIVISION OF HINDMARSH

CCD ALLOCATION

CCD	Proposed Division	Projected Electors	Current Division	LSA
4090403	Hindmarsh	374	Boothby	Brighton (C)
4090404	Hindmarsh	428	Boothby	Brighton (C)
4090405	Hindmarsh	420	Boothby	Brighton (C)
4090412	Hindmarsh	226	Boothby	Brighton (C)
4090702	Hindmarsh	472	Boothby	Marion (C)
4090703	Hindmarsh	342	Boothby	Marion (C)
4090715	Hindmarsh	309	Boothby	Marion (C)
4090101	Hindmarsh	296	Hindmarsh	Glenelg (C)
4090102	Hindmarsh	368	Hindmarsh	Glenelg (C)
4090103	Hindmarsh	383	Hindmarsh	Glenelg (C)
4090104	Hindmarsh	304	Hindmarsh	Glenelg (C)
4090105	Hindmarsh	482	Hindmarsh	Glenelg (C)
4090106	Hindmarsh	232	Hindmarsh	Glenelg (C)
4090107	Hindmarsh	220	Hindmarsh	Glenelg (C)
4090108	Hindmarsh	760	Hindmarsh	Glenelg (C)
4090109	Hindmarsh	311	Hindmarsh	Glenelg (C)
4090110	Hindmarsh	274	Hindmarsh	Glenelg (C)
4090111	Hindmarsh	311	Hindmarsh	Glenelg (C)
4090201	Hindmarsh	128	Hindmarsh	Glenelg (C)
4090202	Hindmarsh	282	Hindmarsh	Glenelg (C)
4090203	Hindmarsh	177	Hindmarsh	Glenelg (C)
4090204	Hindmarsh	214	Hindmarsh	Glenelg (C)
4090205	Hindmarsh	251	Hindmarsh	Glenelg (C)
4090206	Hindmarsh	211	Hindmarsh	Glenelg (C)
4090207	Hindmarsh	317	Hindmarsh	Glenelg (C)
4090208	Hindmarsh	260	Hindmarsh	Glenelg (C)
4090209	Hindmarsh	271	Hindmarsh	Glenelg (C)
4090210	Hindmarsh	162	Hindmarsh	Glenelg (C)
4090211	Hindmarsh	161	Hindmarsh	Glenelg (C)
4090212	Hindmarsh	252	Hindmarsh	Glenelg (C)
4090213	Hindmarsh	158	Hindmarsh	Glenelg (C)
4090214	Hindmarsh	204	Hindmarsh	Glenelg (C)
4090301	Hindmarsh	381	Hindmarsh	Glenelg (C)
4090302	Hindmarsh	552	Hindmarsh	Glenelg (C)
4090303	Hindmarsh	389	Hindmarsh	Glenelg (C)
4090304	Hindmarsh	412	Hindmarsh	Glenelg (C)
4090305	Hindmarsh	291	Hindmarsh	Glenelg (C)
4090306	Hindmarsh	168	Hindmarsh	Glenelg (C)
4090307	Hindmarsh	358	Hindmarsh	Glenelg (C)
4090308	Hindmarsh	156	Hindmarsh	Glenelg (C)
4090309	Hindmarsh	289	Hindmarsh	Glenelg (C)
4090310	Hindmarsh	343	Hindmarsh	Glenelg (C)
4090406	Hindmarsh	277	Hindmarsh	Brighton (C)
4090407	Hindmarsh	281	Hindmarsh	Brighton (C)
4090408	Hindmarsh	471	Hindmarsh	Brighton (C)
4090409	Hindmarsh	396	Hindmarsh	Brighton (C)
4090410	Hindmarsh	380	Hindmarsh	Brighton (C)
4090411	Hindmarsh	370	Hindmarsh	Brighton (C)

HINDMARSH

SOUTH AUSTRALIAN FEDERAL REDISTRIBUTION - 1999

DIVISION OF HINDMARSH

CCD ALLOCATION

CCD	Proposed Division	Projected Electors	Current Division	LSA
4090413	Hindmarsh	168	Hindmarsh	Brighton (C)
4090414	Hindmarsh	186	Hindmarsh	Brighton (C)
4090801	Hindmarsh	419	Hindmarsh	Marion (C)
4090802	Hindmarsh	302	Hindmarsh	Marion (C)
4090803	Hindmarsh	284	Hindmarsh	Marion (C)
4090804	Hindmarsh	275	Hindmarsh	Marion (C)
4090805	Hindmarsh	277	Hindmarsh	Marion (C)
4090806	Hindmarsh	356	Hindmarsh	Marion (C)
4090807	Hindmarsh	246	Hindmarsh	Marion (C)
4090808	Hindmarsh	428	Hindmarsh	Marion (C)
4090809	Hindmarsh	196	Hindmarsh	Marion (C)
4090810	Hindmarsh	290	Hindmarsh	Marion (C)
4090811	Hindmarsh	307	Hindmarsh	Marion (C)
4090812	Hindmarsh	332	Hindmarsh	Marion (C)
4090813	Hindmarsh	204	Hindmarsh	Marion (C)
4090814	Hindmarsh	537	Hindmarsh	Marion (C)
4090901	Hindmarsh	448	Hindmarsh	Marion (C)
4090902	Hindmarsh	528	Hindmarsh	Marion (C)
4090903	Hindmarsh	322	Hindmarsh	Marion (C)
4090904	Hindmarsh	371	Hindmarsh	Marion (C)
4090905	Hindmarsh	355	Hindmarsh	Marion (C)
4090906	Hindmarsh	245	Hindmarsh	Marion (C)
4090907	Hindmarsh	440	Hindmarsh	Marion (C)
4090908	Hindmarsh	149	Hindmarsh	Marion (C)
4090909	Hindmarsh	475	Hindmarsh	Marion (C)
4090910	Hindmarsh	197	Hindmarsh	Marion (C)
4091001	Hindmarsh	135	Hindmarsh	Marion (C)
4091002	Hindmarsh	107	Hindmarsh	Marion (C)
4091003	Hindmarsh	144	Hindmarsh	Marion (C)
4091004	Hindmarsh	281	Hindmarsh	Marion (C)
4091005	Hindmarsh	244	Hindmarsh	Marion (C)
4091006	Hindmarsh	450	Hindmarsh	Marion (C)
4091007	Hindmarsh	224	Hindmarsh	Marion (C)
4091101	Hindmarsh	476	Hindmarsh	Marion (C)
4091102	Hindmarsh	276	Hindmarsh	Marion (C)
4091103	Hindmarsh	405	Hindmarsh	Marion (C)
4091104	Hindmarsh	397	Hindmarsh	Marion (C)
4091105	Hindmarsh	260	Hindmarsh	Marion (C)
4091106	Hindmarsh	496	Hindmarsh	Marion (C)
4091107	Hindmarsh	487	Hindmarsh	Marion (C)
4091108	Hindmarsh	278	Hindmarsh	Marion (C)
4091109	Hindmarsh	372	Hindmarsh	Marion (C)
4091110	Hindmarsh	305	Hindmarsh	Marion (C)
4091111	Hindmarsh	287	Hindmarsh	Marion (C)
4091112	Hindmarsh	266	Hindmarsh	Marion (C)
4091201	Hindmarsh	219	Hindmarsh	Marion (C)
4091202	Hindmarsh	396	Hindmarsh	Marion (C)
4091203	Hindmarsh	347	Hindmarsh	Marion (C)

HINDMARSH

SOUTH AUSTRALIAN FEDERAL REDISTRIBUTION - 1999

DIVISION OF HINDMARSH

CCD ALLOCATION

CCD	Proposed Division	Projected Electors	Current Division	LSA
4091204	Hindmarsh	345	Hindmarsh	Marion (C)
4091205	Hindmarsh	480	Hindmarsh	Marion (C)
4091206	Hindmarsh	284	Hindmarsh	Marion (C)
4091207	Hindmarsh	507	Hindmarsh	Marion (C)
4091208	Hindmarsh	416	Hindmarsh	Marion (C)
4091209	Hindmarsh	314	Hindmarsh	Marion (C)
4091210	Hindmarsh	421	Hindmarsh	Marion (C)
4091211	Hindmarsh	210	Hindmarsh	Marion (C)
4091212	Hindmarsh	242	Hindmarsh	Marion (C)
4091213	Hindmarsh	207	Hindmarsh	Marion (C)
4091301	Hindmarsh	315	Hindmarsh	Marion (C)
4092001	Hindmarsh	377	Hindmarsh	West Torrens (C)
4092005	Hindmarsh	300	Hindmarsh	West Torrens (C)
4092006	Hindmarsh	429	Hindmarsh	West Torrens (C)
4092007	Hindmarsh	458	Hindmarsh	West Torrens (C)
4092008	Hindmarsh	406	Hindmarsh	West Torrens (C)
4092009	Hindmarsh	282	Hindmarsh	West Torrens (C)
4092010	Hindmarsh	354	Hindmarsh	West Torrens (C)
4092013	Hindmarsh	267	Hindmarsh	West Torrens (C)
4092101	Hindmarsh	269	Hindmarsh	West Torrens (C)
4092102	Hindmarsh	263	Hindmarsh	West Torrens (C)
4092103	Hindmarsh	197	Hindmarsh	West Torrens (C)
4092104	Hindmarsh	93	Hindmarsh	West Torrens (C)
4092105	Hindmarsh	522	Hindmarsh	West Torrens (C)
4092106	Hindmarsh	537	Hindmarsh	West Torrens (C)
4092107	Hindmarsh	451	Hindmarsh	West Torrens (C)
4092108	Hindmarsh	520	Hindmarsh	West Torrens (C)
4092109	Hindmarsh	284	Hindmarsh	West Torrens (C)
4092110	Hindmarsh	362	Hindmarsh	West Torrens (C)
4092111	Hindmarsh	274	Hindmarsh	West Torrens (C)
4092112	Hindmarsh	291	Hindmarsh	West Torrens (C)
4092113	Hindmarsh	74	Hindmarsh	West Torrens (C)
4092201	Hindmarsh	328	Hindmarsh	West Torrens (C)
4092202	Hindmarsh	197	Hindmarsh	West Torrens (C)
4092203	Hindmarsh	325	Hindmarsh	West Torrens (C)
4092204	Hindmarsh	352	Hindmarsh	West Torrens (C)
4092205	Hindmarsh	392	Hindmarsh	West Torrens (C)
4092206	Hindmarsh	590	Hindmarsh	West Torrens (C)
4092207	Hindmarsh	416	Hindmarsh	West Torrens (C)
4092208	Hindmarsh	303	Hindmarsh	West Torrens (C)
4092209	Hindmarsh	221	Hindmarsh	West Torrens (C)
4092210	Hindmarsh	298	Hindmarsh	West Torrens (C)
4092211	Hindmarsh	150	Hindmarsh	West Torrens (C)
4092212	Hindmarsh	139	Hindmarsh	West Torrens (C)
4092213	Hindmarsh	191	Hindmarsh	West Torrens (C)
4092301	Hindmarsh	232	Hindmarsh	West Torrens (C)
4092302	Hindmarsh	445	Hindmarsh	West Torrens (C)
4092303	Hindmarsh	395	Hindmarsh	West Torrens (C)

HINDMARSH

SOUTH AUSTRALIAN FEDERAL REDISTRIBUTION - 1999

DIVISION OF HINDMARSH

CCD ALLOCATION

CCD	Proposed Division	Projected Electors	Current Division	LSA
4092304	Hindmarsh	355	Hindmarsh	West Torrens (C)
4092305	Hindmarsh	219	Hindmarsh	West Torrens (C)
4092306	Hindmarsh	656	Hindmarsh	West Torrens (C)
4092307	Hindmarsh	213	Hindmarsh	West Torrens (C)
4092308	Hindmarsh	160	Hindmarsh	West Torrens (C)
4092309	Hindmarsh	448	Hindmarsh	West Torrens (C)
4092310	Hindmarsh	288	Hindmarsh	West Torrens (C)
4092311	Hindmarsh	90	Hindmarsh	West Torrens (C)
4092401	Hindmarsh	298	Hindmarsh	West Torrens (C)
4092402	Hindmarsh	468	Hindmarsh	West Torrens (C)
4092403	Hindmarsh	415	Hindmarsh	West Torrens (C)
4092404	Hindmarsh	302	Hindmarsh	West Torrens (C)
4092405	Hindmarsh	358	Hindmarsh	West Torrens (C)
4092406	Hindmarsh	494	Hindmarsh	West Torrens (C)
4092407	Hindmarsh	186	Hindmarsh	West Torrens (C)
4092408	Hindmarsh	253	Hindmarsh	West Torrens (C)
4092409	Hindmarsh	472	Hindmarsh	West Torrens (C)
4092410	Hindmarsh	56	Hindmarsh	West Torrens (C)
4092411	Hindmarsh	189	Hindmarsh	West Torrens (C)
4092501	Hindmarsh	296	Hindmarsh	West Torrens (C)
4092502	Hindmarsh	579	Hindmarsh	West Torrens (C)
4092503	Hindmarsh	377	Hindmarsh	West Torrens (C)
4092504	Hindmarsh	353	Hindmarsh	West Torrens (C)
4092505	Hindmarsh	475	Hindmarsh	West Torrens (C)
4092506	Hindmarsh	473	Hindmarsh	West Torrens (C)
4092507	Hindmarsh	196	Hindmarsh	West Torrens (C)
4092508	Hindmarsh	603	Hindmarsh	West Torrens (C)
4092509	Hindmarsh	293	Hindmarsh	West Torrens (C)
4092510	Hindmarsh	167	Hindmarsh	West Torrens (C)
4092511	Hindmarsh	269	Hindmarsh	West Torrens (C)
4092512	Hindmarsh	136	Hindmarsh	West Torrens (C)
4092513	Hindmarsh	135	Hindmarsh	West Torrens (C)
4092514	Hindmarsh	167	Hindmarsh	West Torrens (C)
4092601	Hindmarsh	130	Hindmarsh	West Torrens (C)
4092602	Hindmarsh	494	Hindmarsh	West Torrens (C)
4092603	Hindmarsh	500	Hindmarsh	West Torrens (C)
4092604	Hindmarsh	327	Hindmarsh	West Torrens (C)
4092605	Hindmarsh	234	Hindmarsh	West Torrens (C)
4092606	Hindmarsh	367	Hindmarsh	West Torrens (C)
4092607	Hindmarsh	377	Hindmarsh	West Torrens (C)
4092608	Hindmarsh	281	Hindmarsh	West Torrens (C)
4092609	Hindmarsh	492	Hindmarsh	West Torrens (C)
4092610	Hindmarsh	557	Hindmarsh	West Torrens (C)
4092611	Hindmarsh	347	Hindmarsh	West Torrens (C)
4092612	Hindmarsh	125	Hindmarsh	West Torrens (C)
4092613	Hindmarsh	331	Hindmarsh	West Torrens (C)
4092614	Hindmarsh	198	Hindmarsh	West Torrens (C)
4092615	Hindmarsh	228	Hindmarsh	West Torrens (C)

HINDMARSH

SOUTH AUSTRALIAN FEDERAL REDISTRIBUTION - 1999

DIVISION OF HINDMARSH

CCD ALLOCATION

CCD	Proposed Division	Projected Electors	Current Division	LSA
4092701	Hindmarsh	529	Hindmarsh	West Torrens (C)
4092702	Hindmarsh	332	Hindmarsh	West Torrens (C)
4092703	Hindmarsh	308	Hindmarsh	West Torrens (C)
4092705	Hindmarsh	124	Hindmarsh	West Torrens (C)
4092706	Hindmarsh	240	Hindmarsh	West Torrens (C)
4092707	Hindmarsh	181	Hindmarsh	West Torrens (C)
4092708	Hindmarsh	305	Hindmarsh	West Torrens (C)
4092709	Hindmarsh	334	Hindmarsh	West Torrens (C)
4092710	Hindmarsh	363	Hindmarsh	West Torrens (C)
4092711	Hindmarsh	395	Hindmarsh	West Torrens (C)
4092712	Hindmarsh	234	Hindmarsh	West Torrens (C)
4092713	Hindmarsh	254	Hindmarsh	West Torrens (C)
4092714	Hindmarsh	124	Hindmarsh	West Torrens (C)
4092715	Hindmarsh	138	Hindmarsh	West Torrens (C)
4102001	Hindmarsh	496	Hindmarsh	Hindmarsh and Woodville (C)
4102002	Hindmarsh	99	Hindmarsh	Hindmarsh and Woodville (C)
4102003	Hindmarsh	248	Hindmarsh	Hindmarsh and Woodville (C)
4102004	Hindmarsh	575	Hindmarsh	Hindmarsh and Woodville (C)
4102005	Hindmarsh	611	Hindmarsh	Hindmarsh and Woodville (C)
4102006	Hindmarsh	582	Hindmarsh	Hindmarsh and Woodville (C)
4102007	Hindmarsh	513	Hindmarsh	Hindmarsh and Woodville (C)
4102008	Hindmarsh	513	Hindmarsh	Hindmarsh and Woodville (C)
4102009	Hindmarsh	640	Hindmarsh	Hindmarsh and Woodville (C)
4102010	Hindmarsh	277	Hindmarsh	Hindmarsh and Woodville (C)
4102011	Hindmarsh	300	Hindmarsh	Hindmarsh and Woodville (C)
4102012	Hindmarsh	473	Hindmarsh	Hindmarsh and Woodville (C)
4102013	Hindmarsh	183	Hindmarsh	Hindmarsh and Woodville (C)
4102101	Hindmarsh	107	Hindmarsh	Hindmarsh and Woodville (C)
4102102	Hindmarsh	378	Hindmarsh	Hindmarsh and Woodville (C)
4102103	Hindmarsh	176	Hindmarsh	Hindmarsh and Woodville (C)
4102104	Hindmarsh	266	Hindmarsh	Hindmarsh and Woodville (C)
4102105	Hindmarsh	391	Hindmarsh	Hindmarsh and Woodville (C)
4102106	Hindmarsh	361	Hindmarsh	Hindmarsh and Woodville (C)
4102107	Hindmarsh	605	Hindmarsh	Hindmarsh and Woodville (C)
4102108	Hindmarsh	461	Hindmarsh	Hindmarsh and Woodville (C)
4102109	Hindmarsh	565	Hindmarsh	Hindmarsh and Woodville (C)
4102110	Hindmarsh	373	Hindmarsh	Hindmarsh and Woodville (C)
4102111	Hindmarsh	350	Hindmarsh	Hindmarsh and Woodville (C)
4102112	Hindmarsh	319	Hindmarsh	Hindmarsh and Woodville (C)
4102113	Hindmarsh	324	Hindmarsh	Hindmarsh and Woodville (C)
4102114	Hindmarsh	142	Hindmarsh	Hindmarsh and Woodville (C)
4102115	Hindmarsh	283	Hindmarsh	Hindmarsh and Woodville (C)
4102116	Hindmarsh	343	Hindmarsh	Hindmarsh and Woodville (C)
4102208	Hindmarsh	287	Hindmarsh	Henley & Grange (C)
4102209	Hindmarsh	213	Hindmarsh	Henley & Grange (C)
4102210	Hindmarsh	406	Hindmarsh	Henley & Grange (C)
4102301	Hindmarsh	404	Hindmarsh	Henley & Grange (C)
4102302	Hindmarsh	246	Hindmarsh	Henley & Grange (C)

HINDMARSH

SOUTH AUSTRALIAN FEDERAL REDISTRIBUTION - 1999

DIVISION OF HINDMARSH

CCD ALLOCATION

CCD	Proposed Division	Projected Electors	Current Division	LSA
4102303	Hindmarsh	195	Hindmarsh	Henley & Grange (C)
4102304	Hindmarsh	507	Hindmarsh	Henley & Grange (C)
4102305	Hindmarsh	482	Hindmarsh	Henley & Grange (C)
4102306	Hindmarsh	335	Hindmarsh	Henley & Grange (C)
4102307	Hindmarsh	324	Hindmarsh	Henley & Grange (C)
4102308	Hindmarsh	282	Hindmarsh	Henley & Grange (C)
4102309	Hindmarsh	272	Hindmarsh	Henley & Grange (C)
4102310	Hindmarsh	409	Hindmarsh	Henley & Grange (C)
4102311	Hindmarsh	385	Hindmarsh	Henley & Grange (C)
4102401	Hindmarsh	335	Hindmarsh	Henley & Grange (C)
4102402	Hindmarsh	302	Hindmarsh	Henley & Grange (C)
4102403	Hindmarsh	123	Hindmarsh	Henley & Grange (C)
4102404	Hindmarsh	289	Hindmarsh	Henley & Grange (C)
4102405	Hindmarsh	321	Hindmarsh	Henley & Grange (C)
4102406	Hindmarsh	205	Hindmarsh	Henley & Grange (C)
4102407	Hindmarsh	523	Hindmarsh	Henley & Grange (C)
4102408	Hindmarsh	218	Hindmarsh	Henley & Grange (C)
4102409	Hindmarsh	215	Hindmarsh	Henley & Grange (C)
4102410	Hindmarsh	143	Hindmarsh	Henley & Grange (C)
4102411	Hindmarsh	240	Hindmarsh	Henley & Grange (C)
4102602	Hindmarsh	232	Hindmarsh	Hindmarsh and Woodville (C)
4102603	Hindmarsh	307	Hindmarsh	Hindmarsh and Woodville (C)
4120201	Hindmarsh	330	Hindmarsh	Thebarton (M)
4120202	Hindmarsh	260	Hindmarsh	Thebarton (M)
4120203	Hindmarsh	453	Hindmarsh	Thebarton (M)
4120204	Hindmarsh	298	Hindmarsh	Thebarton (M)
4120205	Hindmarsh	277	Hindmarsh	Thebarton (M)
4120206	Hindmarsh	423	Hindmarsh	Thebarton (M)
4120207	Hindmarsh	414	Hindmarsh	Thebarton (M)
4120208	Hindmarsh	426	Hindmarsh	Thebarton (M)
4120301	Hindmarsh	331	Hindmarsh	Thebarton (M)

DIVISION.....Kingston

NUMBER OF ELECTORS: CURRENT: 82515 DEVIATION: -3.36%
 PROPOSED: 85301 DEVIATION: -2.22%

GENERAL DESCRIPTION:

The proposed Division of Kingston comprises of the attached list of Census Collector Districts.

COMMENTS:

Kingston is currently 5.46% over quota with the projected enrolments being 6.91% over quota and a projected growth rate of 3.58%.

CCDs covering the Willunga Basin and McLaren Vale SLA areas are proposed to be excluded from the proposed Division, as have 3 CCDs taking in Noarlunga SLAs, 2 CCDs covering LSAs of Happy Valley and O'Halloran Hill and 4 CCDs covering the Hallett Cove .

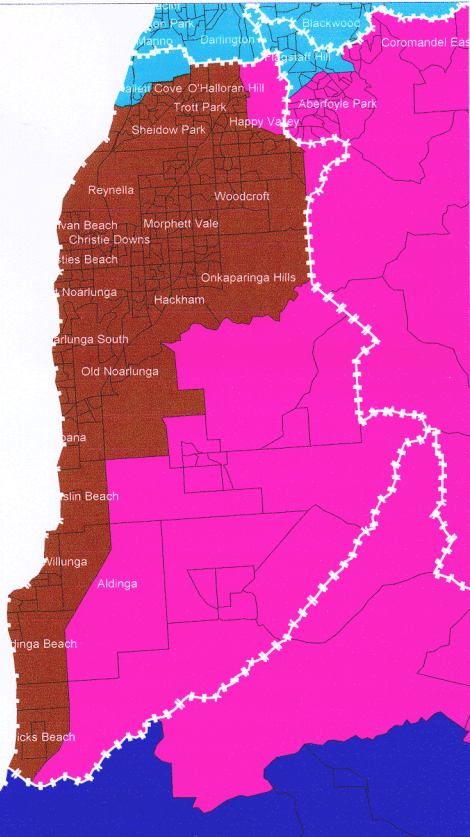
The Willunga Basin and McLaren Vale region have strong wine-growing, semi-rural communities of interest with Mayo into which it is proposed they move.

The variance from quota of the proposed Division of Kingston will be -2.22 which is reasonable having regard to the anticipated further growth.

The Division of Kingston as drawn meets the following criteria:

- Community of interest
- Communications and travel
- Use of existing boundaries where possible
- Adherence to quotas

This Division will remain a marginal Labor Division on the 1998 Federal election figures.



KINGSTON

SOUTH AUSTRALIAN FEDERAL REDISTRIBUTION - 1999

DIVISION OF KINGSTON

CCD ALLOCATION

CCD	Proposed Division	Projected Electors	Current Division	LSA
4080302	Kingston	368	Kingston	Happy Valley (C)
4080303	Kingston	442	Kingston	Happy Valley (C)
4080304	Kingston	478	Kingston	Happy Valley (C)
4080305	Kingston	442	Kingston	Happy Valley (C)
4080306	Kingston	344	Kingston	Happy Valley (C)
4080307	Kingston	452	Kingston	Happy Valley (C)
4080308	Kingston	465	Kingston	Happy Valley (C)
4080309	Kingston	559	Kingston	Happy Valley (C)
4080310	Kingston	401	Kingston	Happy Valley (C)
4080311	Kingston	370	Kingston	Happy Valley (C)
4080312	Kingston	348	Kingston	Happy Valley (C)
4080313	Kingston	598	Kingston	Happy Valley (C)
4080314	Kingston	384	Kingston	Happy Valley (C)
4080508	Kingston	342	Kingston	Happy Valley (C)
4080601	Kingston	791	Kingston	Noarlunga (C)
4080602	Kingston	244	Kingston	Noarlunga (C)
4080603	Kingston	430	Kingston	Noarlunga (C)
4080604	Kingston	484	Kingston	Noarlunga (C)
4080605	Kingston	575	Kingston	Noarlunga (C)
4080606	Kingston	500	Kingston	Noarlunga (C)
4080607	Kingston	410	Kingston	Noarlunga (C)
4080608	Kingston	482	Kingston	Noarlunga (C)
4080609	Kingston	572	Kingston	Noarlunga (C)
4080610	Kingston	566	Kingston	Noarlunga (C)
4080611	Kingston	451	Kingston	Noarlunga (C)
4080612	Kingston	405	Kingston	Noarlunga (C)
4080613	Kingston	395	Kingston	Noarlunga (C)
4080701	Kingston	327	Kingston	Noarlunga (C)
4080702	Kingston	438	Kingston	Noarlunga (C)
4080703	Kingston	517	Kingston	Noarlunga (C)
4080704	Kingston	429	Kingston	Noarlunga (C)
4080705	Kingston	463	Kingston	Noarlunga (C)
4080706	Kingston	441	Kingston	Noarlunga (C)
4080707	Kingston	347	Kingston	Noarlunga (C)
4080708	Kingston	373	Kingston	Noarlunga (C)
4080709	Kingston	449	Kingston	Noarlunga (C)
4080710	Kingston	513	Kingston	Noarlunga (C)
4080711	Kingston	324	Kingston	Noarlunga (C)
4080712	Kingston	468	Kingston	Noarlunga (C)
4080713	Kingston	400	Kingston	Noarlunga (C)
4080801	Kingston	303	Kingston	Noarlunga (C)
4080802	Kingston	268	Kingston	Noarlunga (C)
4080803	Kingston	340	Kingston	Noarlunga (C)
4080804	Kingston	453	Kingston	Noarlunga (C)
4080805	Kingston	405	Kingston	Noarlunga (C)
4080806	Kingston	531	Kingston	Noarlunga (C)
4080807	Kingston	520	Kingston	Noarlunga (C)
4080808	Kingston	324	Kingston	Noarlunga (C)

KINGSTON

SOUTH AUSTRALIAN FEDERAL REDISTRIBUTION - 1999

DIVISION OF KINGSTON

CCD ALLOCATION

CCD	Proposed Division	Projected Electors	Current Division	LSA
4080809	Kingston	154	Kingston	Noarlunga (C)
4080810	Kingston	252	Kingston	Noarlunga (C)
4080811	Kingston	279	Kingston	Noarlunga (C)
4080812	Kingston	324	Kingston	Noarlunga (C)
4080901	Kingston	463	Kingston	Noarlunga (C)
4080902	Kingston	394	Kingston	Noarlunga (C)
4080903	Kingston	338	Kingston	Noarlunga (C)
4080904	Kingston	415	Kingston	Noarlunga (C)
4080905	Kingston	289	Kingston	Noarlunga (C)
4080906	Kingston	488	Kingston	Noarlunga (C)
4080907	Kingston	307	Kingston	Noarlunga (C)
4080908	Kingston	344	Kingston	Noarlunga (C)
4080909	Kingston	350	Kingston	Noarlunga (C)
4080910	Kingston	386	Kingston	Noarlunga (C)
4080911	Kingston	408	Kingston	Noarlunga (C)
4080912	Kingston	115	Kingston	Noarlunga (C)
4081001	Kingston	334	Kingston	Noarlunga (C)
4081002	Kingston	534	Kingston	Noarlunga (C)
4081003	Kingston	312	Kingston	Noarlunga (C)
4081004	Kingston	441	Kingston	Noarlunga (C)
4081005	Kingston	489	Kingston	Noarlunga (C)
4081006	Kingston	310	Kingston	Noarlunga (C)
4081007	Kingston	429	Kingston	Noarlunga (C)
4081008	Kingston	499	Kingston	Noarlunga (C)
4081009	Kingston	394	Kingston	Noarlunga (C)
4081010	Kingston	386	Kingston	Noarlunga (C)
4081101	Kingston	271	Kingston	Noarlunga (C)
4081102	Kingston	366	Kingston	Noarlunga (C)
4081103	Kingston	369	Kingston	Noarlunga (C)
4081104	Kingston	507	Kingston	Noarlunga (C)
4081105	Kingston	245	Kingston	Noarlunga (C)
4081106	Kingston	475	Kingston	Noarlunga (C)
4081107	Kingston	504	Kingston	Noarlunga (C)
4081108	Kingston	446	Kingston	Noarlunga (C)
4081109	Kingston	541	Kingston	Noarlunga (C)
4081110	Kingston	356	Kingston	Noarlunga (C)
4081111	Kingston	407	Kingston	Noarlunga (C)
4081112	Kingston	200	Kingston	Noarlunga (C)
4081113	Kingston	256	Kingston	Noarlunga (C)
4081114	Kingston	376	Kingston	Noarlunga (C)
4081115	Kingston	246	Kingston	Noarlunga (C)
4081201	Kingston	347	Kingston	Noarlunga (C)
4081202	Kingston	456	Kingston	Noarlunga (C)
4081203	Kingston	347	Kingston	Noarlunga (C)
4081204	Kingston	362	Kingston	Noarlunga (C)
4081205	Kingston	362	Kingston	Noarlunga (C)
4081206	Kingston	291	Kingston	Noarlunga (C)
4081207	Kingston	321	Kingston	Noarlunga (C)

KINGSTON

SOUTH AUSTRALIAN FEDERAL REDISTRIBUTION - 1999

DIVISION OF KINGSTON

CCD ALLOCATION

CCD	Proposed Division	Projected Electors	Current Division	LSA
4081208	Kingston	579	Kingston	Noarlunga (C)
4081209	Kingston	267	Kingston	Noarlunga (C)
4081210	Kingston	212	Kingston	Noarlunga (C)
4081301	Kingston	347	Kingston	Noarlunga (C)
4081302	Kingston	279	Kingston	Noarlunga (C)
4081303	Kingston	299	Kingston	Noarlunga (C)
4081304	Kingston	405	Kingston	Noarlunga (C)
4081305	Kingston	439	Kingston	Noarlunga (C)
4081306	Kingston	379	Kingston	Noarlunga (C)
4081307	Kingston	470	Kingston	Noarlunga (C)
4081308	Kingston	284	Kingston	Noarlunga (C)
4081401	Kingston	0	Kingston	Noarlunga (C)
4081402	Kingston	284	Kingston	Noarlunga (C)
4081403	Kingston	638	Kingston	Noarlunga (C)
4081404	Kingston	303	Kingston	Noarlunga (C)
4081405	Kingston	250	Kingston	Noarlunga (C)
4081406	Kingston	352	Kingston	Noarlunga (C)
4081407	Kingston	296	Kingston	Noarlunga (C)
4081408	Kingston	227	Kingston	Noarlunga (C)
4081409	Kingston	493	Kingston	Noarlunga (C)
4081410	Kingston	220	Kingston	Noarlunga (C)
4081411	Kingston	363	Kingston	Noarlunga (C)
4081412	Kingston	102	Kingston	Noarlunga (C)
4081501	Kingston	396	Kingston	Noarlunga (C)
4081502	Kingston	355	Kingston	Noarlunga (C)
4081503	Kingston	319	Kingston	Noarlunga (C)
4081504	Kingston	490	Kingston	Noarlunga (C)
4081505	Kingston	502	Kingston	Noarlunga (C)
4081506	Kingston	426	Kingston	Noarlunga (C)
4081507	Kingston	498	Kingston	Noarlunga (C)
4081508	Kingston	210	Kingston	Noarlunga (C)
4081509	Kingston	516	Kingston	Noarlunga (C)
4081510	Kingston	306	Kingston	Noarlunga (C)
4081511	Kingston	334	Kingston	Noarlunga (C)
4081602	Kingston	156	Kingston	Noarlunga (C)
4081604	Kingston	393	Kingston	Noarlunga (C)
4081605	Kingston	384	Kingston	Noarlunga (C)
4081606	Kingston	695	Kingston	Noarlunga (C)
4081607	Kingston	456	Kingston	Noarlunga (C)
4081609	Kingston	527	Kingston	Noarlunga (C)
4081610	Kingston	527	Kingston	Noarlunga (C)
4081611	Kingston	362	Kingston	Noarlunga (C)
4081612	Kingston	426	Kingston	Noarlunga (C)
4081613	Kingston	474	Kingston	Noarlunga (C)
4081705	Kingston	327	Kingston	Willunga (DC)
4081706	Kingston	355	Kingston	Willunga (DC)
4081801	Kingston	159	Kingston	Willunga (DC)
4081802	Kingston	120	Kingston	Willunga (DC)

KINGSTON

SOUTH AUSTRALIAN FEDERAL REDISTRIBUTION - 1999

DIVISION OF KINGSTON

CCD ALLOCATION

CCD	Proposed Division	Projected Electors	Current Division	LSA
4081804	Kingston	380	Kingston	Willunga (DC)
4081805	Kingston	365	Kingston	Willunga (DC)
4081806	Kingston	361	Kingston	Willunga (DC)
4081807	Kingston	556	Kingston	Willunga (DC)
4081808	Kingston	335	Kingston	Willunga (DC)
4081809	Kingston	493	Kingston	Willunga (DC)
4081810	Kingston	277	Kingston	Willunga (DC)
4081811	Kingston	514	Kingston	Willunga (DC)
4081812	Kingston	235	Kingston	Willunga (DC)
4081813	Kingston	149	Kingston	Willunga (DC)
4081905	Kingston	275	Kingston	Willunga (DC)
4081906	Kingston	345	Kingston	Willunga (DC)
4081908	Kingston	141	Kingston	Willunga (DC)
4081909	Kingston	337	Kingston	Willunga (DC)
4082101	Kingston	271	Kingston	Noarlunga (C)
4082102	Kingston	518	Kingston	Noarlunga (C)
4082103	Kingston	512	Kingston	Noarlunga (C)
4082104	Kingston	546	Kingston	Noarlunga (C)
4082105	Kingston	465	Kingston	Noarlunga (C)
4082106	Kingston	571	Kingston	Noarlunga (C)
4082107	Kingston	165	Kingston	Noarlunga (C)
4082108	Kingston	525	Kingston	Noarlunga (C)
4082109	Kingston	298	Kingston	Noarlunga (C)
4082201	Kingston	574	Kingston	Noarlunga (C)
4082202	Kingston	424	Kingston	Noarlunga (C)
4082203	Kingston	794	Kingston	Noarlunga (C)
4082204	Kingston	487	Kingston	Noarlunga (C)
4082205	Kingston	472	Kingston	Noarlunga (C)
4082206	Kingston	288	Kingston	Noarlunga (C)
4082207	Kingston	375	Kingston	Noarlunga (C)
4082208	Kingston	524	Kingston	Noarlunga (C)
4082209	Kingston	554	Kingston	Noarlunga (C)
4082210	Kingston	466	Kingston	Noarlunga (C)
4082211	Kingston	548	Kingston	Noarlunga (C)
4082301	Kingston	542	Kingston	Noarlunga (C)
4082302	Kingston	311	Kingston	Noarlunga (C)
4082303	Kingston	368	Kingston	Noarlunga (C)
4082304	Kingston	842	Kingston	Noarlunga (C)
4082305	Kingston	661	Kingston	Noarlunga (C)
4082306	Kingston	668	Kingston	Noarlunga (C)
4082307	Kingston	156	Kingston	Noarlunga (C)
4082308	Kingston	588	Kingston	Noarlunga (C)
4082309	Kingston	412	Kingston	Noarlunga (C)
4082310	Kingston	274	Kingston	Noarlunga (C)
4091801	Kingston	149	Kingston	Marion (C)
4091802	Kingston	585	Kingston	Marion (C)
4091804	Kingston	610	Kingston	Marion (C)
4091805	Kingston	508	Kingston	Marion (C)

KINGSTON

SOUTH AUSTRALIAN FEDERAL REDISTRIBUTION - 1999

DIVISION OF KINGSTON

CCD ALLOCATION

CCD	Proposed Division	Projected Electors	Current Division	LSA
4091806	Kingston	364	Kingston	Marion (C)
4091807	Kingston	476	Kingston	Marion (C)
4091808	Kingston	375	Kingston	Marion (C)
4091809	Kingston	397	Kingston	Marion (C)
4091810	Kingston	577	Kingston	Marion (C)
4091811	Kingston	192	Kingston	Marion (C)
4091812	Kingston	462	Kingston	Marion (C)
4091813	Kingston	299	Kingston	Marion (C)
4091814	Kingston	337	Kingston	Marion (C)
4091901	Kingston	250	Kingston	Marion (C)
4091902	Kingston	202	Kingston	Marion (C)
4091903	Kingston	635	Kingston	Marion (C)
4091904	Kingston	540	Kingston	Marion (C)
4091905	Kingston	368	Kingston	Marion (C)
4091906	Kingston	308	Kingston	Marion (C)
4091907	Kingston	353	Kingston	Marion (C)
4091908	Kingston	299	Kingston	Marion (C)
4091909	Kingston	596	Kingston	Marion (C)
4091910	Kingston	209	Kingston	Marion (C)
4091911	Kingston	341	Kingston	Marion (C)
4091912	Kingston	134	Kingston	Marion (C)
4091913	Kingston	857	Kingston	Marion (C)
4091914	Kingston	299	Kingston	Marion (C)
4091704	Boothby	315	Kingston	Marion (C)
4091713	Boothby	412	Kingston	Marion (C)
4091714	Boothby	407	Kingston	Marion (C)
4091803	Boothby	400	Kingston	Marion (C)
4091815	Boothby	374	Kingston	Marion (C)
4080506	Mayo	632	Kingston	Happy Valley (C)
4081601	Mayo	217	Kingston	Noarlunga (C)
4081603	Mayo	350	Kingston	Noarlunga (C)
4081608	Mayo	262	Kingston	Noarlunga (C)
4081701	Mayo	225	Kingston	Willunga (DC)
4081702	Mayo	781	Kingston	Willunga (DC)
4081703	Mayo	502	Kingston	Willunga (DC)
4081704	Mayo	122	Kingston	Willunga (DC)
4081707	Mayo	135	Kingston	Willunga (DC)
4081708	Mayo	234	Kingston	Willunga (DC)
4081709	Mayo	253	Kingston	Willunga (DC)
4081710	Mayo	117	Kingston	Willunga (DC)
4081803	Mayo	324	Kingston	Willunga (DC)
4081901	Mayo	114	Kingston	Willunga (DC)
4081902	Mayo	582	Kingston	Willunga (DC)
4081903	Mayo	285	Kingston	Willunga (DC)
4081904	Mayo	303	Kingston	Willunga (DC)
4081907	Mayo	506	Kingston	Willunga (DC)
4081910	Mayo	243	Kingston	Willunga (DC)

DIVISION.....Makin

NUMBER OF ELECTORS: CURRENT: 84573 DEVIATION: -0.95%
PROPOSED: 87563 DEVIATION: 0.37%

GENERAL DESCRIPTION:

The proposed Division of Makin comprises of the attached list of Census Collector Districts.

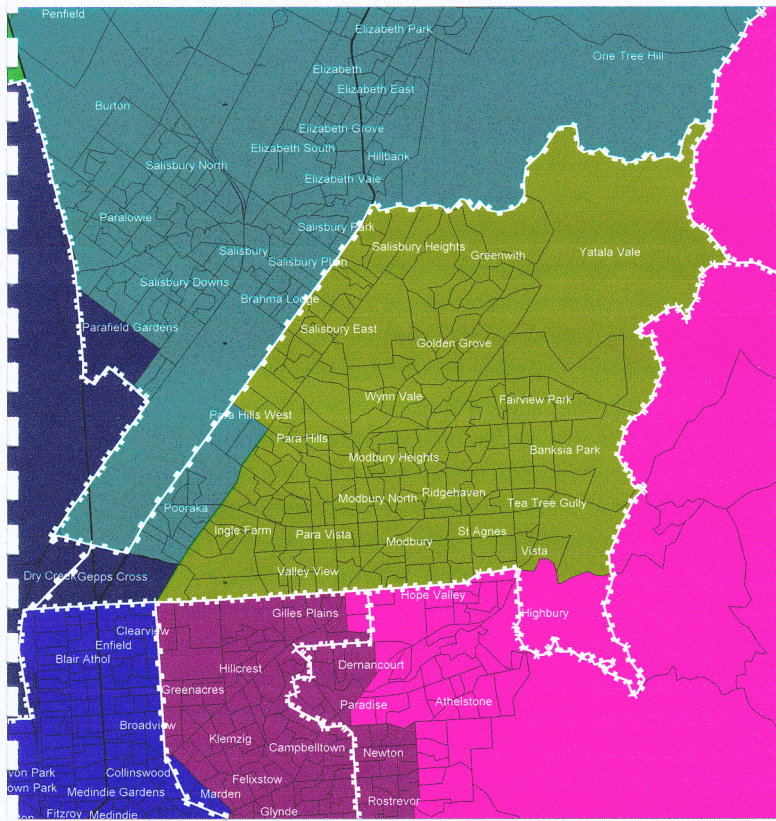
COMMENTS:

Makin is already 6.22% over quota and it is predicted to grow. It is suggested that the plains suburbs abutting Bonython be moved to that Division. They comprise the CCDs covering the areas of Para Hills West and Pooraka. This will preserve the predominantly "foot hills" character of the Division.

The Division of Makin as drawn meets the following criteria:

- Community of interest
- Communications and travel
- Use of existing boundaries where possible
- Adherence to quotas

This Division will remain a marginal Liberal Division on the 1998 Federal election figures.



MAKIN

SOUTH AUSTRALIAN FEDERAL REDISTRIBUTION - 1999

DIVISION OF MAKIN

CCD ALLOCATION

CCD	Proposed Division	Projected Electors	Current Division	LSA
4110605	Makin	0	Makin	Enfield (C) - Pt A
4110606	Makin	526	Makin	Enfield (C) - Pt A
4110607	Makin	200	Makin	Enfield (C) - Pt A
4110608	Makin	115	Makin	Enfield (C) - Pt A
4110609	Makin	142	Makin	Enfield (C) - Pt A
4110610	Makin	405	Makin	Enfield (C) - Pt A
4110611	Makin	500	Makin	Enfield (C) - Pt A
4110612	Makin	174	Makin	Enfield (C) - Pt A
4130101	Makin	260	Makin	Tea Tree Gully (C)
4130102	Makin	612	Makin	Tea Tree Gully (C)
4130103	Makin	588	Makin	Tea Tree Gully (C)
4130104	Makin	468	Makin	Tea Tree Gully (C)
4130105	Makin	274	Makin	Tea Tree Gully (C)
4130106	Makin	77	Makin	Tea Tree Gully (C)
4130107	Makin	256	Makin	Tea Tree Gully (C)
4130108	Makin	496	Makin	Tea Tree Gully (C)
4130109	Makin	376	Makin	Tea Tree Gully (C)
4130110	Makin	230	Makin	Tea Tree Gully (C)
4130201	Makin	502	Makin	Tea Tree Gully (C)
4130202	Makin	563	Makin	Tea Tree Gully (C)
4130203	Makin	481	Makin	Tea Tree Gully (C)
4130204	Makin	453	Makin	Tea Tree Gully (C)
4130205	Makin	415	Makin	Tea Tree Gully (C)
4130206	Makin	372	Makin	Tea Tree Gully (C)
4130207	Makin	254	Makin	Tea Tree Gully (C)
4130208	Makin	567	Makin	Tea Tree Gully (C)
4130209	Makin	539	Makin	Tea Tree Gully (C)
4130210	Makin	305	Makin	Tea Tree Gully (C)
4130211	Makin	184	Makin	Tea Tree Gully (C)
4130212	Makin	661	Makin	Tea Tree Gully (C)
4130301	Makin	581	Makin	Tea Tree Gully (C)
4130302	Makin	559	Makin	Tea Tree Gully (C)
4130303	Makin	559	Makin	Tea Tree Gully (C)
4130304	Makin	468	Makin	Tea Tree Gully (C)
4130305	Makin	417	Makin	Tea Tree Gully (C)
4130306	Makin	593	Makin	Tea Tree Gully (C)
4130307	Makin	304	Makin	Tea Tree Gully (C)
4130308	Makin	321	Makin	Tea Tree Gully (C)
4130309	Makin	540	Makin	Tea Tree Gully (C)
4130310	Makin	530	Makin	Tea Tree Gully (C)
4130311	Makin	577	Makin	Tea Tree Gully (C)
4130401	Makin	552	Makin	Tea Tree Gully (C)
4130402	Makin	501	Makin	Tea Tree Gully (C)
4130403	Makin	724	Makin	Tea Tree Gully (C)
4130404	Makin	336	Makin	Tea Tree Gully (C)
4130405	Makin	253	Makin	Tea Tree Gully (C)
4130406	Makin	633	Makin	Tea Tree Gully (C)

MAKIN

SOUTH AUSTRALIAN FEDERAL REDISTRIBUTION - 1999

DIVISION OF MAKIN

CCD ALLOCATION

CCD	Proposed Division	Projected Electors	Current Division	LSA
4130407	Makin	495	Makin	Tea Tree Gully (C)
4130408	Makin	478	Makin	Tea Tree Gully (C)
4130409	Makin	398	Makin	Tea Tree Gully (C)
4130410	Makin	688	Makin	Tea Tree Gully (C)
4130411	Makin	543	Makin	Tea Tree Gully (C)
4130412	Makin	504	Makin	Tea Tree Gully (C)
4130413	Makin	104	Makin	Tea Tree Gully (C)
4130501	Makin	276	Makin	Tea Tree Gully (C)
4130502	Makin	174	Makin	Tea Tree Gully (C)
4130503	Makin	337	Makin	Tea Tree Gully (C)
4130504	Makin	409	Makin	Tea Tree Gully (C)
4130505	Makin	587	Makin	Tea Tree Gully (C)
4130509	Makin	449	Makin	Tea Tree Gully (C)
4130510	Makin	483	Makin	Tea Tree Gully (C)
4130512	Makin	347	Makin	Tea Tree Gully (C)
4130514	Makin	192	Makin	Tea Tree Gully (C)
4130601	Makin	512	Makin	Tea Tree Gully (C)
4130602	Makin	471	Makin	Tea Tree Gully (C)
4130603	Makin	612	Makin	Tea Tree Gully (C)
4130604	Makin	450	Makin	Tea Tree Gully (C)
4130605	Makin	340	Makin	Tea Tree Gully (C)
4130606	Makin	398	Makin	Tea Tree Gully (C)
4130607	Makin	387	Makin	Tea Tree Gully (C)
4130608	Makin	356	Makin	Tea Tree Gully (C)
4130609	Makin	450	Makin	Tea Tree Gully (C)
4130610	Makin	239	Makin	Tea Tree Gully (C)
4130611	Makin	622	Makin	Tea Tree Gully (C)
4130612	Makin	152	Makin	Tea Tree Gully (C)
4130613	Makin	239	Makin	Tea Tree Gully (C)
4130701	Makin	355	Makin	Tea Tree Gully (C)
4130702	Makin	493	Makin	Tea Tree Gully (C)
4130703	Makin	418	Makin	Tea Tree Gully (C)
4130704	Makin	441	Makin	Tea Tree Gully (C)
4130705	Makin	575	Makin	Tea Tree Gully (C)
4130706	Makin	367	Makin	Tea Tree Gully (C)
4130707	Makin	297	Makin	Tea Tree Gully (C)
4130708	Makin	351	Makin	Tea Tree Gully (C)
4130709	Makin	244	Makin	Tea Tree Gully (C)
4130710	Makin	324	Makin	Tea Tree Gully (C)
4130801	Makin	436	Makin	Tea Tree Gully (C)
4130802	Makin	296	Makin	Tea Tree Gully (C)
4130803	Makin	526	Makin	Tea Tree Gully (C)
4130804	Makin	559	Makin	Tea Tree Gully (C)
4130805	Makin	678	Makin	Tea Tree Gully (C)
4130806	Makin	512	Makin	Tea Tree Gully (C)
4130807	Makin	419	Makin	Tea Tree Gully (C)
4130808	Makin	461	Makin	Tea Tree Gully (C)
4130809	Makin	371	Makin	Tea Tree Gully (C)

MAKIN

SOUTH AUSTRALIAN FEDERAL REDISTRIBUTION - 1999

DIVISION OF MAKIN

CCD ALLOCATION

CCD	Proposed Division	Projected Electors	Current Division	LSA
4130810	Makin	375	Makin	Tea Tree Gully (C)
4131701	Makin	366	Makin	Tea Tree Gully (C)
4131702	Makin	619	Makin	Tea Tree Gully (C)
4131703	Makin	514	Makin	Tea Tree Gully (C)
4131704	Makin	460	Makin	Tea Tree Gully (C)
4131705	Makin	619	Makin	Tea Tree Gully (C)
4131706	Makin	586	Makin	Tea Tree Gully (C)
4131707	Makin	506	Makin	Tea Tree Gully (C)
4131708	Makin	568	Makin	Tea Tree Gully (C)
4131709	Makin	723	Makin	Tea Tree Gully (C)
4131710	Makin	532	Makin	Tea Tree Gully (C)
4131801	Makin	650	Makin	Tea Tree Gully (C)
4131802	Makin	592	Makin	Tea Tree Gully (C)
4131803	Makin	462	Makin	Tea Tree Gully (C)
4131804	Makin	527	Makin	Tea Tree Gully (C)
4131805	Makin	627	Makin	Tea Tree Gully (C)
4131806	Makin	469	Makin	Tea Tree Gully (C)
4131807	Makin	599	Makin	Tea Tree Gully (C)
4131808	Makin	579	Makin	Tea Tree Gully (C)
4131809	Makin	347	Makin	Tea Tree Gully (C)
4131810	Makin	260	Makin	Tea Tree Gully (C)
4131811	Makin	714	Makin	Tea Tree Gully (C)
4131812	Makin	361	Makin	Tea Tree Gully (C)
4131813	Makin	360	Makin	Tea Tree Gully (C)
4131901	Makin	498	Makin	Tea Tree Gully (C)
4131902	Makin	420	Makin	Tea Tree Gully (C)
4131903	Makin	629	Makin	Tea Tree Gully (C)
4131904	Makin	612	Makin	Tea Tree Gully (C)
4131905	Makin	599	Makin	Tea Tree Gully (C)
4131906	Makin	612	Makin	Tea Tree Gully (C)
4131907	Makin	905	Makin	Tea Tree Gully (C)
4131908	Makin	704	Makin	Tea Tree Gully (C)
4131909	Makin	484	Makin	Tea Tree Gully (C)
4131910	Makin	614	Makin	Tea Tree Gully (C)
4131911	Makin	1031	Makin	Tea Tree Gully (C)
4141802	Makin	480	Makin	Salisbury (C)
4141803	Makin	493	Makin	Salisbury (C)
4141804	Makin	470	Makin	Salisbury (C)
4141805	Makin	404	Makin	Salisbury (C)
4141806	Makin	264	Makin	Salisbury (C)
4141807	Makin	363	Makin	Salisbury (C)
4141808	Makin	434	Makin	Salisbury (C)
4141809	Makin	201	Makin	Salisbury (C)
4141812	Makin	627	Makin	Salisbury (C)
4141813	Makin	301	Makin	Salisbury (C)
4141815	Makin	600	Makin	Salisbury (C)
4141901	Makin	479	Makin	Salisbury (C)
4141902	Makin	487	Makin	Salisbury (C)

MAKIN

SOUTH AUSTRALIAN FEDERAL REDISTRIBUTION - 1999

DIVISION OF MAKIN

CCD ALLOCATION

CCD	Proposed Division	Projected Electors	Current Division	LSA
4141903	Makin	573	Makin	Salisbury (C)
4141904	Makin	357	Makin	Salisbury (C)
4141905	Makin	351	Makin	Salisbury (C)
4141906	Makin	600	Makin	Salisbury (C)
4141907	Makin	509	Makin	Salisbury (C)
4141908	Makin	534	Makin	Salisbury (C)
4141909	Makin	390	Makin	Salisbury (C)
4141910	Makin	397	Makin	Salisbury (C)
4141911	Makin	605	Makin	Salisbury (C)
4141912	Makin	600	Makin	Salisbury (C)
4142002	Makin	444	Makin	Salisbury (C)
4142003	Makin	534	Makin	Salisbury (C)
4142004	Makin	382	Makin	Salisbury (C)
4142006	Makin	296	Makin	Salisbury (C)
4142008	Makin	626	Makin	Salisbury (C)
4142101	Makin	270	Makin	Salisbury (C)
4142102	Makin	599	Makin	Salisbury (C)
4142103	Makin	290	Makin	Salisbury (C)
4142104	Makin	591	Makin	Salisbury (C)
4142105	Makin	229	Makin	Salisbury (C)
4142106	Makin	421	Makin	Salisbury (C)
4142107	Makin	225	Makin	Salisbury (C)
4142108	Makin	487	Makin	Salisbury (C)
4142109	Makin	228	Makin	Salisbury (C)
4142110	Makin	237	Makin	Salisbury (C)
4142111	Makin	258	Makin	Salisbury (C)
4142112	Makin	172	Makin	Salisbury (C)
4142113	Makin	535	Makin	Salisbury (C)
4142201	Makin	362	Makin	Salisbury (C)
4142202	Makin	368	Makin	Salisbury (C)
4142203	Makin	442	Makin	Salisbury (C)
4142204	Makin	536	Makin	Salisbury (C)
4142205	Makin	501	Makin	Salisbury (C)
4142206	Makin	436	Makin	Salisbury (C)
4142207	Makin	276	Makin	Salisbury (C)
4142208	Makin	380	Makin	Salisbury (C)
4142209	Makin	227	Makin	Salisbury (C)
4142210	Makin	209	Makin	Salisbury (C)
4142211	Makin	403	Makin	Salisbury (C)
4142212	Makin	402	Makin	Salisbury (C)
4142301	Makin	799	Makin	Salisbury (C)
4142302	Makin	312	Makin	Salisbury (C)
4142303	Makin	586	Makin	Salisbury (C)
4142304	Makin	385	Makin	Salisbury (C)
4142305	Makin	445	Makin	Salisbury (C)
4142306	Makin	525	Makin	Salisbury (C)
4142307	Makin	470	Makin	Salisbury (C)
4142308	Makin	666	Makin	Salisbury (C)

MAKIN

SOUTH AUSTRALIAN FEDERAL REDISTRIBUTION - 1999

DIVISION OF MAKIN

CCD ALLOCATION

CCD	Proposed Division	Projected Electors	Current Division	LSA
4142309	Makin	345	Makin	Salisbury (C)
4142310	Makin	567	Makin	Salisbury (C)
4142405	Makin	668	Makin	Salisbury (C)
4142406	Makin	465	Makin	Salisbury (C)
4142407	Makin	295	Makin	Salisbury (C)
4142412	Makin	369	Makin	Salisbury (C)
4142001	Bonython	380	Makin	Salisbury (C)
4142005	Bonython	340	Makin	Salisbury (C)
4142007	Bonython	360	Makin	Salisbury (C)
4142009	Bonython	366	Makin	Salisbury (C)
4142010	Bonython	530	Makin	Salisbury (C)
4142011	Bonython	704	Makin	Salisbury (C)
4142401	Bonython	335	Makin	Salisbury (C)
4142402	Bonython	500	Makin	Salisbury (C)
4142403	Bonython	476	Makin	Salisbury (C)
4142404	Bonython	361	Makin	Salisbury (C)
4142408	Bonython	481	Makin	Salisbury (C)
4142409	Bonython	358	Makin	Salisbury (C)
4142410	Bonython	302	Makin	Salisbury (C)
4142411	Bonython	289	Makin	Salisbury (C)
4110506	Port Adelaide	492	Makin	Enfield (C) - Pt A

DIVISION.....Mayo

NUMBER OF ELECTORS: CURRENT: 82873 DEVIATION: - 2.94%
PROPOSED: 85871 DEVIATION: -1.57%

GENERAL DESCRIPTION:

The proposed Division of Mayo comprises of the attached list of Census Collector Districts.

COMMENTS:

Mayo was established as a Division at the 1984 redistribution to provide a buffer between those Divisions which are wholly urban and those which are rural. Mayo should retain characteristic.

The Division is already over quota and it is suggested that it should lose the predominantly plains areas in CCDs covering the suburbs (or part suburbs) of Magill, Rostrevor, Newton, Windsor Gardens, Paradise and Dernancourt to Sturt.

CCDs on the south western boundary of CCDs covering the Willunga Basin and McLaren Vale SLA areas, 3 CCDs taking in Noarlunga SLAs and 2 CCDs covering LSAs of Happy Valley and O'Halloran Hill. 3 CCDs covering Hope Forest and Ashbourne LSAs have been included in the proposed Division.

The CCDs covering Gumeracha LSAs have been added to the northern boundary of the proposed electorate .

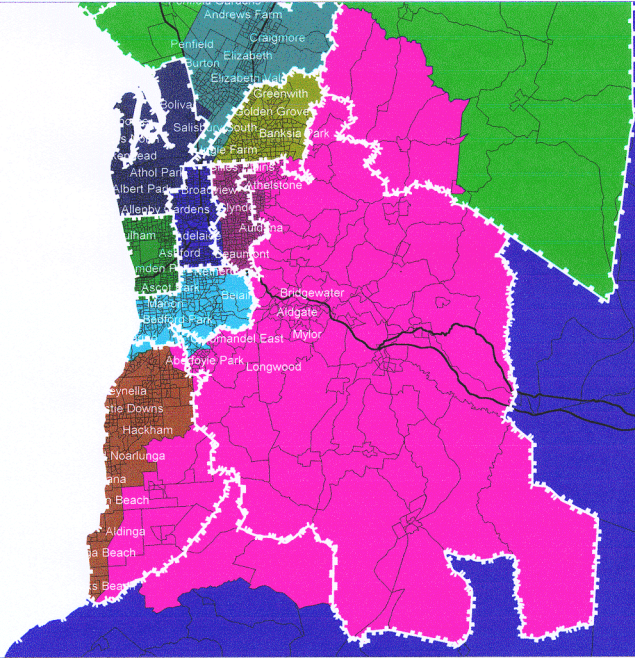
All the above areas are consistent with the semi-rural/hills characteristics of the Division.

Along the western boundary of the existing Division, CCDs covering a section of the suburb of Holden Hill have been included in the proposed Division.

The Division of Mayo as drawn meets the following criteria:

- Community of interest
- Communications and travel
- Use of existing boundaries where possible
- Adherence to quotas

This Division will remain a Liberal Division on the 1998 Federal election figures.



MAYO

SOUTH AUSTRALIAN FEDERAL REDISTRIBUTION - 1999

DIVISION OF MAYO

CCD ALLOCATION

CCD	Proposed Division	Projected Electors	Current Division	LSA
4061307	Mayo	173	Barker	Strathalbyn (DC)
4081911	Mayo	147	Barker	Willunga (DC)
4082001	Mayo	338	Barker	Willunga (DC)
4080506	Mayo	632	Kingston	Happy Valley (C)
4081601	Mayo	217	Kingston	Noarlunga (C)
4081603	Mayo	350	Kingston	Noarlunga (C)
4081608	Mayo	262	Kingston	Noarlunga (C)
4081701	Mayo	225	Kingston	Willunga (DC)
4081702	Mayo	781	Kingston	Willunga (DC)
4081703	Mayo	502	Kingston	Willunga (DC)
4081704	Mayo	122	Kingston	Willunga (DC)
4081707	Mayo	135	Kingston	Willunga (DC)
4081708	Mayo	234	Kingston	Willunga (DC)
4081709	Mayo	253	Kingston	Willunga (DC)
4081710	Mayo	117	Kingston	Willunga (DC)
4081803	Mayo	324	Kingston	Willunga (DC)
4081901	Mayo	114	Kingston	Willunga (DC)
4081902	Mayo	582	Kingston	Willunga (DC)
4081903	Mayo	285	Kingston	Willunga (DC)
4081904	Mayo	303	Kingston	Willunga (DC)
4081907	Mayo	506	Kingston	Willunga (DC)
4081910	Mayo	243	Kingston	Willunga (DC)
4130905	Mayo	455	Sturt	Tea Tree Gully (C)
4130910	Mayo	215	Sturt	Tea Tree Gully (C)
4060101	Mayo	460	Wakefield	Gumeracha (DC)
4060102	Mayo	363	Wakefield	Gumeracha (DC)
4060104	Mayo	438	Wakefield	Gumeracha (DC)
4060105	Mayo	266	Wakefield	Gumeracha (DC)
4060107	Mayo	494	Wakefield	Gumeracha (DC)
4060109	Mayo	198	Wakefield	Gumeracha (DC)
4060112	Mayo	240	Wakefield	Gumeracha (DC)
4060113	Mayo	165	Wakefield	Gumeracha (DC)
4060114	Mayo	235	Wakefield	Gumeracha (DC)
4140402	Mayo	300	Wakefield	Munno Para (C)
4131111	Mayo	238	Mayo	Campbelltown (C) (SA)
4131101	Mayo	196	Mayo	Campbelltown (C) (SA)
4131102	Mayo	560	Mayo	Campbelltown (C) (SA)
4131103	Mayo	531	Mayo	Campbelltown (C) (SA)
4131104	Mayo	534	Mayo	Campbelltown (C) (SA)
4131105	Mayo	542	Mayo	Campbelltown (C) (SA)
4131106	Mayo	501	Mayo	Campbelltown (C) (SA)
4131107	Mayo	341	Mayo	Campbelltown (C) (SA)
4131108	Mayo	441	Mayo	Campbelltown (C) (SA)
4131109	Mayo	475	Mayo	Campbelltown (C) (SA)
4131110	Mayo	541	Mayo	Campbelltown (C) (SA)
4131112	Mayo	269	Mayo	Campbelltown (C) (SA)
4131113	Mayo	191	Mayo	Campbelltown (C) (SA)

MAYO

SOUTH AUSTRALIAN FEDERAL REDISTRIBUTION - 1999

DIVISION OF MAYO

CCD ALLOCATION

CCD	Proposed Division	Projected Electors	Current Division	LSA
4131201	Mayo	443	Mayo	Campbelltown (C) (SA)
4131202	Mayo	586	Mayo	Campbelltown (C) (SA)
4131205	Mayo	588	Mayo	Campbelltown (C) (SA)
4131207	Mayo	617	Mayo	Campbelltown (C) (SA)
4131210	Mayo	520	Mayo	Campbelltown (C) (SA)
4131211	Mayo	700	Mayo	Campbelltown (C) (SA)
4131501	Mayo	550	Mayo	Campbelltown (C) (SA)
4131502	Mayo	558	Mayo	Campbelltown (C) (SA)
4120401	Mayo	264	Mayo	East Torrens (DC)
4120402	Mayo	191	Mayo	East Torrens (DC)
4120403	Mayo	176	Mayo	East Torrens (DC)
4120404	Mayo	444	Mayo	East Torrens (DC)
4120405	Mayo	350	Mayo	East Torrens (DC)
4120406	Mayo	409	Mayo	East Torrens (DC)
4120407	Mayo	294	Mayo	East Torrens (DC)
4120408	Mayo	260	Mayo	East Torrens (DC)
4120409	Mayo	371	Mayo	East Torrens (DC)
4120410	Mayo	241	Mayo	East Torrens (DC)
4120411	Mayo	390	Mayo	East Torrens (DC)
4120412	Mayo	243	Mayo	East Torrens (DC)
4120414	Mayo	348	Mayo	East Torrens (DC)
4120415	Mayo	224	Mayo	East Torrens (DC)
4060103	Mayo	373	Mayo	Gumeracha (DC)
4060108	Mayo	139	Mayo	Gumeracha (DC)
4060110	Mayo	118	Mayo	Gumeracha (DC)
4060111	Mayo	304	Mayo	Gumeracha (DC)
4060115	Mayo	266	Mayo	Gumeracha (DC)
4060116	Mayo	199	Mayo	Gumeracha (DC)
4080301	Mayo	0	Mayo	Happy Valley (C)
4080110	Mayo	404	Mayo	Happy Valley (C)
4080112	Mayo	412	Mayo	Happy Valley (C)
4080204	Mayo	440	Mayo	Happy Valley (C)
4080205	Mayo	270	Mayo	Happy Valley (C)
4080208	Mayo	360	Mayo	Happy Valley (C)
4080209	Mayo	708	Mayo	Happy Valley (C)
4080210	Mayo	532	Mayo	Happy Valley (C)
4080212	Mayo	468	Mayo	Happy Valley (C)
4080213	Mayo	336	Mayo	Happy Valley (C)
4080401	Mayo	274	Mayo	Happy Valley (C)
4080402	Mayo	384	Mayo	Happy Valley (C)
4080403	Mayo	503	Mayo	Happy Valley (C)
4080404	Mayo	372	Mayo	Happy Valley (C)
4080405	Mayo	456	Mayo	Happy Valley (C)
4080406	Mayo	437	Mayo	Happy Valley (C)
4080407	Mayo	441	Mayo	Happy Valley (C)
4080408	Mayo	515	Mayo	Happy Valley (C)
4080409	Mayo	502	Mayo	Happy Valley (C)
4080410	Mayo	344	Mayo	Happy Valley (C)

MAYO

SOUTH AUSTRALIAN FEDERAL REDISTRIBUTION - 1999

DIVISION OF MAYO

CCD ALLOCATION

CCD	Proposed Division	Projected Electors	Current Division	LSA
4080411	Mayo	373	Mayo	Happy Valley (C)
4080412	Mayo	480	Mayo	Happy Valley (C)
4080413	Mayo	362	Mayo	Happy Valley (C)
4080414	Mayo	309	Mayo	Happy Valley (C)
4080415	Mayo	354	Mayo	Happy Valley (C)
4080501	Mayo	256	Mayo	Happy Valley (C)
4080502	Mayo	275	Mayo	Happy Valley (C)
4080503	Mayo	660	Mayo	Happy Valley (C)
4080504	Mayo	486	Mayo	Happy Valley (C)
4080505	Mayo	150	Mayo	Happy Valley (C)
4080507	Mayo	498	Mayo	Happy Valley (C)
4080509	Mayo	145	Mayo	Happy Valley (C)
4080510	Mayo	487	Mayo	Happy Valley (C)
4080511	Mayo	224	Mayo	Happy Valley (C)
4061001	Mayo	563	Mayo	Mount Barker (DC)
4061002	Mayo	106	Mayo	Mount Barker (DC)
4061003	Mayo	466	Mayo	Mount Barker (DC)
4061004	Mayo	471	Mayo	Mount Barker (DC)
4061005	Mayo	345	Mayo	Mount Barker (DC)
4061006	Mayo	435	Mayo	Mount Barker (DC)
4061007	Mayo	450	Mayo	Mount Barker (DC)
4061008	Mayo	549	Mayo	Mount Barker (DC)
4061009	Mayo	412	Mayo	Mount Barker (DC)
4061010	Mayo	289	Mayo	Mount Barker (DC)
4061011	Mayo	434	Mayo	Mount Barker (DC)
4061012	Mayo	407	Mayo	Mount Barker (DC)
4061013	Mayo	120	Mayo	Mount Barker (DC)
4061014	Mayo	109	Mayo	Mount Barker (DC)
4061015	Mayo	200	Mayo	Mount Barker (DC)
4061101	Mayo	624	Mayo	Mount Barker (DC)
4061102	Mayo	390	Mayo	Mount Barker (DC)
4061103	Mayo	273	Mayo	Mount Barker (DC)
4061104	Mayo	436	Mayo	Mount Barker (DC)
4061105	Mayo	412	Mayo	Mount Barker (DC)
4061106	Mayo	382	Mayo	Mount Barker (DC)
4061107	Mayo	322	Mayo	Mount Barker (DC)
4061108	Mayo	616	Mayo	Mount Barker (DC)
4061109	Mayo	574	Mayo	Mount Barker (DC)
4061110	Mayo	420	Mayo	Mount Barker (DC)
4061111	Mayo	450	Mayo	Mount Barker (DC)
4061112	Mayo	418	Mayo	Mount Barker (DC)
4061113	Mayo	435	Mayo	Mount Barker (DC)
4061114	Mayo	551	Mayo	Mount Barker (DC)
4061201	Mayo	384	Mayo	Mount Barker (DC)
4061202	Mayo	354	Mayo	Mount Barker (DC)
4061203	Mayo	264	Mayo	Mount Barker (DC)
4061204	Mayo	443	Mayo	Mount Barker (DC)
4061205	Mayo	329	Mayo	Mount Barker (DC)

MAYO

SOUTH AUSTRALIAN FEDERAL REDISTRIBUTION - 1999

DIVISION OF MAYO

CCD ALLOCATION

CCD	Proposed Division	Projected Electors	Current Division	LSA
4061206	Mayo	330	Mayo	Mount Barker (DC)
4061207	Mayo	336	Mayo	Mount Barker (DC)
4061208	Mayo	239	Mayo	Mount Barker (DC)
4061209	Mayo	212	Mayo	Mount Barker (DC)
4061210	Mayo	215	Mayo	Mount Barker (DC)
4061211	Mayo	539	Mayo	Mount Barker (DC)
4061212	Mayo	434	Mayo	Mount Barker (DC)
4061213	Mayo	244	Mayo	Mount Barker (DC)
4060201	Mayo	298	Mayo	Onkaparinga (DC)
4060202	Mayo	321	Mayo	Onkaparinga (DC)
4060203	Mayo	277	Mayo	Onkaparinga (DC)
4060204	Mayo	308	Mayo	Onkaparinga (DC)
4060205	Mayo	241	Mayo	Onkaparinga (DC)
4060206	Mayo	625	Mayo	Onkaparinga (DC)
4060207	Mayo	542	Mayo	Onkaparinga (DC)
4060208	Mayo	396	Mayo	Onkaparinga (DC)
4060209	Mayo	124	Mayo	Onkaparinga (DC)
4060301	Mayo	183	Mayo	Onkaparinga (DC)
4060302	Mayo	336	Mayo	Onkaparinga (DC)
4060303	Mayo	338	Mayo	Onkaparinga (DC)
4060304	Mayo	203	Mayo	Onkaparinga (DC)
4060305	Mayo	217	Mayo	Onkaparinga (DC)
4060306	Mayo	381	Mayo	Onkaparinga (DC)
4060307	Mayo	374	Mayo	Onkaparinga (DC)
4060308	Mayo	402	Mayo	Onkaparinga (DC)
4060309	Mayo	347	Mayo	Onkaparinga (DC)
4071901	Mayo	97	Mayo	Stirling (DC)
4071902	Mayo	402	Mayo	Stirling (DC)
4071903	Mayo	101	Mayo	Stirling (DC)
4071904	Mayo	320	Mayo	Stirling (DC)
4071905	Mayo	482	Mayo	Stirling (DC)
4071906	Mayo	441	Mayo	Stirling (DC)
4071907	Mayo	459	Mayo	Stirling (DC)
4071908	Mayo	207	Mayo	Stirling (DC)
4071909	Mayo	277	Mayo	Stirling (DC)
4071910	Mayo	697	Mayo	Stirling (DC)
4071911	Mayo	171	Mayo	Stirling (DC)
4071912	Mayo	341	Mayo	Stirling (DC)
4071913	Mayo	336	Mayo	Stirling (DC)
4071914	Mayo	195	Mayo	Stirling (DC)
4072001	Mayo	393	Mayo	Stirling (DC)
4072002	Mayo	486	Mayo	Stirling (DC)
4072003	Mayo	217	Mayo	Stirling (DC)
4072004	Mayo	321	Mayo	Stirling (DC)
4072005	Mayo	466	Mayo	Stirling (DC)
4072006	Mayo	256	Mayo	Stirling (DC)
4072007	Mayo	187	Mayo	Stirling (DC)
4072008	Mayo	320	Mayo	Stirling (DC)

MAYO

SOUTH AUSTRALIAN FEDERAL REDISTRIBUTION - 1999

DIVISION OF MAYO

CCD ALLOCATION

CCD	Proposed Division	Projected Electors	Current Division	LSA
4072009	Mayo	604	Mayo	Stirling (DC)
4072010	Mayo	283	Mayo	Stirling (DC)
4072011	Mayo	212	Mayo	Stirling (DC)
4072012	Mayo	210	Mayo	Stirling (DC)
4072013	Mayo	189	Mayo	Stirling (DC)
4072101	Mayo	312	Mayo	Stirling (DC)
4072102	Mayo	409	Mayo	Stirling (DC)
4072103	Mayo	381	Mayo	Stirling (DC)
4072104	Mayo	414	Mayo	Stirling (DC)
4072105	Mayo	206	Mayo	Stirling (DC)
4072106	Mayo	239	Mayo	Stirling (DC)
4072107	Mayo	289	Mayo	Stirling (DC)
4072108	Mayo	402	Mayo	Stirling (DC)
4072109	Mayo	184	Mayo	Stirling (DC)
4072110	Mayo	59	Mayo	Stirling (DC)
4072111	Mayo	448	Mayo	Stirling (DC)
4061301	Mayo	261	Mayo	Strathalbyn (DC)
4061302	Mayo	363	Mayo	Strathalbyn (DC)
4061303	Mayo	231	Mayo	Strathalbyn (DC)
4061304	Mayo	372	Mayo	Strathalbyn (DC)
4061308	Mayo	104	Mayo	Strathalbyn (DC)
4061309	Mayo	314	Mayo	Strathalbyn (DC)
4061401	Mayo	462	Mayo	Strathalbyn (DC)
4061402	Mayo	415	Mayo	Strathalbyn (DC)
4061403	Mayo	560	Mayo	Strathalbyn (DC)
4061404	Mayo	595	Mayo	Strathalbyn (DC)
4061405	Mayo	277	Mayo	Strathalbyn (DC)
4061406	Mayo	253	Mayo	Strathalbyn (DC)
4130111	Mayo	78	Mayo	Tea Tree Gully (C)
4130506	Mayo	500	Mayo	Tea Tree Gully (C)
4130507	Mayo	569	Mayo	Tea Tree Gully (C)
4130508	Mayo	341	Mayo	Tea Tree Gully (C)
4130511	Mayo	392	Mayo	Tea Tree Gully (C)
4130513	Mayo	358	Mayo	Tea Tree Gully (C)
4130901	Mayo	258	Mayo	Tea Tree Gully (C)
4131001	Mayo	518	Mayo	Tea Tree Gully (C)
4131002	Mayo	678	Mayo	Tea Tree Gully (C)
4131003	Mayo	376	Mayo	Tea Tree Gully (C)
4131004	Mayo	358	Mayo	Tea Tree Gully (C)
4131005	Mayo	588	Mayo	Tea Tree Gully (C)
4131006	Mayo	477	Mayo	Tea Tree Gully (C)
4131007	Mayo	596	Mayo	Tea Tree Gully (C)
4131008	Mayo	585	Mayo	Tea Tree Gully (C)
4131009	Mayo	414	Mayo	Tea Tree Gully (C)
4131010	Mayo	535	Mayo	Tea Tree Gully (C)
4131011	Mayo	204	Mayo	Tea Tree Gully (C)
4131012	Mayo	514	Mayo	Tea Tree Gully (C)
4080102	Boothby	583	Mayo	Happy Valley (C)

MAYO

SOUTH AUSTRALIAN FEDERAL REDISTRIBUTION - 1999

DIVISION OF MAYO

CCD ALLOCATION

CCD	Proposed Division	Projected Electors	Current Division	LSA
4080103	Boothby	487	Mayo	Happy Valley (C)
4080104	Boothby	426	Mayo	Happy Valley (C)
4080105	Boothby	395	Mayo	Happy Valley (C)
4080106	Boothby	234	Mayo	Happy Valley (C)
4080108	Boothby	155	Mayo	Happy Valley (C)
4080109	Boothby	573	Mayo	Happy Valley (C)
4080111	Boothby	880	Mayo	Happy Valley (C)
4080201	Boothby	477	Mayo	Happy Valley (C)
4080202	Boothby	606	Mayo	Happy Valley (C)
4080203	Boothby	362	Mayo	Happy Valley (C)
4080206	Boothby	361	Mayo	Happy Valley (C)
4080207	Boothby	421	Mayo	Happy Valley (C)
4080211	Boothby	253	Mayo	Happy Valley (C)
4110801	Sturt	224	Mayo	Enfield (C) - Pt A
4110802	Sturt	387	Mayo	Enfield (C) - Pt A
4110803	Sturt	535	Mayo	Enfield (C) - Pt A
4130907	Sturt	724	Mayo	Tea Tree Gully (C)
4130908	Sturt	415	Mayo	Tea Tree Gully (C)
4130909	Sturt	635	Mayo	Tea Tree Gully (C)
4131203	Sturt	395	Mayo	Campbelltown (C) (SA)
4131204	Sturt	356	Mayo	Campbelltown (C) (SA)
4131206	Sturt	478	Mayo	Campbelltown (C) (SA)
4131208	Sturt	265	Mayo	Campbelltown (C) (SA)
4131209	Sturt	258	Mayo	Campbelltown (C) (SA)
4131303	Sturt	556	Mayo	Campbelltown (C) (SA)
4131304	Sturt	342	Mayo	Campbelltown (C) (SA)
4131305	Sturt	189	Mayo	Campbelltown (C) (SA)
4131306	Sturt	177	Mayo	Campbelltown (C) (SA)
4131309	Sturt	394	Mayo	Campbelltown (C) (SA)
4131311	Sturt	427	Mayo	Campbelltown (C) (SA)
4131403	Sturt	508	Mayo	Campbelltown (C) (SA)
4131503	Sturt	430	Mayo	Campbelltown (C) (SA)
4131504	Sturt	486	Mayo	Campbelltown (C) (SA)
4131505	Sturt	486	Mayo	Campbelltown (C) (SA)
4131506	Sturt	440	Mayo	Campbelltown (C) (SA)
4131507	Sturt	493	Mayo	Campbelltown (C) (SA)
4131508	Sturt	548	Mayo	Campbelltown (C) (SA)
4131509	Sturt	339	Mayo	Campbelltown (C) (SA)
4131610	Sturt	430	Mayo	Campbelltown (C) (SA)
4131611	Sturt	404	Mayo	Campbelltown (C) (SA)
4131612	Sturt	370	Mayo	Campbelltown (C) (SA)
4131613	Sturt	121	Mayo	Campbelltown (C) (SA)
4132004	Sturt	364	Mayo	Campbelltown (C) (SA)
4132005	Sturt	505	Mayo	Campbelltown (C) (SA)
4132007	Sturt	524	Mayo	Campbelltown (C) (SA)

DIVISION.....Port Adelaide

NUMBER OF ELECTORS: CURRENT: 88822 DEVIATION: 4.02%
PROPOSED: 88864 DEVIATION: 1.84%

GENERAL DESCRIPTION:

The proposed Division of Port Adelaide comprises of the attached list of Census Collector Districts.

COMMENTS:

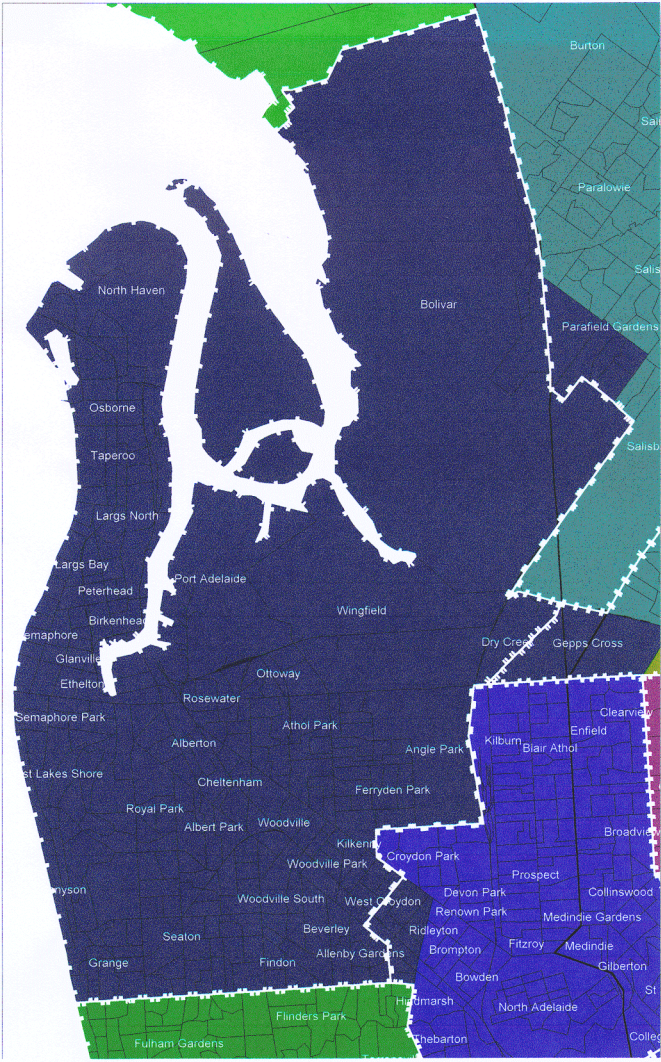
This Division is under quota and falling. It requires electors.

It is proposed that the existing Division be expanded with the inclusion of CCDs covering the suburb of West Croydon, 5 CCDs covering the suburb of Parafield Gardens and 1 CCD covering part of Pooraka.

The Division of Port Adelaide as drawn meets the following criteria:

- Community of interest
- Communications and travel
- Use of existing boundaries where possible
- Adherence to quotas

This Division will remain a Labor Division on the 1998 Federal election figures.



PORT ADELAIDE

SOUTH AUSTRALIAN FEDERAL REDISTRIBUTION - 1999

DIVISION OF PORT ADELAIDE

CCD ALLOCATION

CCD	Proposed Division	Projected Electors	Current Division	LSA
4101303	Port Adelaide	212	Adelaide	Hindmarsh and Woodville (C)
4101304	Port Adelaide	279	Adelaide	Hindmarsh and Woodville (C)
4101305	Port Adelaide	432	Adelaide	Hindmarsh and Woodville (C)
4101306	Port Adelaide	461	Adelaide	Hindmarsh and Woodville (C)
4102504	Port Adelaide	488	Adelaide	Hindmarsh and Woodville (C)
4102505	Port Adelaide	482	Adelaide	Hindmarsh and Woodville (C)
4102601	Port Adelaide	231	Adelaide	Hindmarsh and Woodville (C)
4102607	Port Adelaide	220	Adelaide	Hindmarsh and Woodville (C)
4141312	Port Adelaide	523	Bonython	Salisbury (C)
4142502	Port Adelaide	573	Bonython	Salisbury (C)
4142503	Port Adelaide	495	Bonython	Salisbury (C)
4142504	Port Adelaide	546	Bonython	Salisbury (C)
4142505	Port Adelaide	630	Bonython	Salisbury (C)
4110506	Port Adelaide	492	Makin	Enfield (C) - Pt A
4100101	Port Adelaide	13	Port Adelaide	Unincorp. Western
4100201	Port Adelaide	504	Port Adelaide	Port Adelaide (C)
4100202	Port Adelaide	244	Port Adelaide	Port Adelaide (C)
4100203	Port Adelaide	506	Port Adelaide	Port Adelaide (C)
4100204	Port Adelaide	354	Port Adelaide	Port Adelaide (C)
4100205	Port Adelaide	317	Port Adelaide	Port Adelaide (C)
4100206	Port Adelaide	362	Port Adelaide	Port Adelaide (C)
4100207	Port Adelaide	262	Port Adelaide	Port Adelaide (C)
4100208	Port Adelaide	494	Port Adelaide	Port Adelaide (C)
4100209	Port Adelaide	270	Port Adelaide	Port Adelaide (C)
4100210	Port Adelaide	264	Port Adelaide	Port Adelaide (C)
4100301	Port Adelaide	376	Port Adelaide	Port Adelaide (C)
4100302	Port Adelaide	309	Port Adelaide	Port Adelaide (C)
4100303	Port Adelaide	362	Port Adelaide	Port Adelaide (C)
4100304	Port Adelaide	281	Port Adelaide	Port Adelaide (C)
4100305	Port Adelaide	295	Port Adelaide	Port Adelaide (C)
4100306	Port Adelaide	167	Port Adelaide	Port Adelaide (C)
4100307	Port Adelaide	322	Port Adelaide	Port Adelaide (C)
4100308	Port Adelaide	433	Port Adelaide	Port Adelaide (C)
4100309	Port Adelaide	351	Port Adelaide	Port Adelaide (C)
4100310	Port Adelaide	239	Port Adelaide	Port Adelaide (C)
4100311	Port Adelaide	293	Port Adelaide	Port Adelaide (C)
4100312	Port Adelaide	184	Port Adelaide	Port Adelaide (C)
4100401	Port Adelaide	438	Port Adelaide	Port Adelaide (C)
4100402	Port Adelaide	248	Port Adelaide	Port Adelaide (C)
4100403	Port Adelaide	281	Port Adelaide	Port Adelaide (C)
4100404	Port Adelaide	223	Port Adelaide	Port Adelaide (C)
4100405	Port Adelaide	217	Port Adelaide	Port Adelaide (C)
4100406	Port Adelaide	431	Port Adelaide	Port Adelaide (C)
4100407	Port Adelaide	354	Port Adelaide	Port Adelaide (C)
4100408	Port Adelaide	395	Port Adelaide	Port Adelaide (C)
4100409	Port Adelaide	519	Port Adelaide	Port Adelaide (C)
4100410	Port Adelaide	293	Port Adelaide	Port Adelaide (C)

PORT ADELAIDE

SOUTH AUSTRALIAN FEDERAL REDISTRIBUTION - 1999

DIVISION OF PORT ADELAIDE

CCD ALLOCATION

CCD	Proposed Division	Projected Electors	Current Division	LSA
4100411	Port Adelaide	224	Port Adelaide	Port Adelaide (C)
4100412	Port Adelaide	284	Port Adelaide	Port Adelaide (C)
4100413	Port Adelaide	158	Port Adelaide	Port Adelaide (C)
4100414	Port Adelaide	94	Port Adelaide	Port Adelaide (C)
4100501	Port Adelaide	279	Port Adelaide	Port Adelaide (C)
4100502	Port Adelaide	405	Port Adelaide	Port Adelaide (C)
4100503	Port Adelaide	258	Port Adelaide	Port Adelaide (C)
4100504	Port Adelaide	263	Port Adelaide	Port Adelaide (C)
4100505	Port Adelaide	220	Port Adelaide	Port Adelaide (C)
4100506	Port Adelaide	426	Port Adelaide	Port Adelaide (C)
4100507	Port Adelaide	303	Port Adelaide	Port Adelaide (C)
4100508	Port Adelaide	458	Port Adelaide	Port Adelaide (C)
4100509	Port Adelaide	317	Port Adelaide	Port Adelaide (C)
4100510	Port Adelaide	405	Port Adelaide	Port Adelaide (C)
4100511	Port Adelaide	186	Port Adelaide	Port Adelaide (C)
4100512	Port Adelaide	209	Port Adelaide	Port Adelaide (C)
4100513	Port Adelaide	184	Port Adelaide	Port Adelaide (C)
4100514	Port Adelaide	482	Port Adelaide	Port Adelaide (C)
4100601	Port Adelaide	95	Port Adelaide	Port Adelaide (C)
4100602	Port Adelaide	113	Port Adelaide	Port Adelaide (C)
4100603	Port Adelaide	276	Port Adelaide	Port Adelaide (C)
4100604	Port Adelaide	420	Port Adelaide	Port Adelaide (C)
4100605	Port Adelaide	302	Port Adelaide	Port Adelaide (C)
4100606	Port Adelaide	317	Port Adelaide	Port Adelaide (C)
4100607	Port Adelaide	354	Port Adelaide	Port Adelaide (C)
4100608	Port Adelaide	288	Port Adelaide	Port Adelaide (C)
4100609	Port Adelaide	354	Port Adelaide	Port Adelaide (C)
4100610	Port Adelaide	192	Port Adelaide	Port Adelaide (C)
4100611	Port Adelaide	188	Port Adelaide	Port Adelaide (C)
4100612	Port Adelaide	219	Port Adelaide	Port Adelaide (C)
4100613	Port Adelaide	150	Port Adelaide	Port Adelaide (C)
4100614	Port Adelaide	295	Port Adelaide	Port Adelaide (C)
4100701	Port Adelaide	138	Port Adelaide	Port Adelaide (C)
4100702	Port Adelaide	490	Port Adelaide	Port Adelaide (C)
4100703	Port Adelaide	420	Port Adelaide	Port Adelaide (C)
4100704	Port Adelaide	449	Port Adelaide	Port Adelaide (C)
4100705	Port Adelaide	298	Port Adelaide	Port Adelaide (C)
4100706	Port Adelaide	200	Port Adelaide	Port Adelaide (C)
4100707	Port Adelaide	390	Port Adelaide	Port Adelaide (C)
4100708	Port Adelaide	376	Port Adelaide	Port Adelaide (C)
4100709	Port Adelaide	451	Port Adelaide	Port Adelaide (C)
4100710	Port Adelaide	321	Port Adelaide	Port Adelaide (C)
4100801	Port Adelaide	452	Port Adelaide	Port Adelaide (C)
4100802	Port Adelaide	532	Port Adelaide	Port Adelaide (C)
4100803	Port Adelaide	558	Port Adelaide	Port Adelaide (C)
4100804	Port Adelaide	213	Port Adelaide	Port Adelaide (C)
4100805	Port Adelaide	597	Port Adelaide	Port Adelaide (C)
4100806	Port Adelaide	571	Port Adelaide	Port Adelaide (C)

PORT ADELAIDE

SOUTH AUSTRALIAN FEDERAL REDISTRIBUTION - 1999

DIVISION OF PORT ADELAIDE

CCD ALLOCATION

CCD	Proposed Division	Projected Electors	Current Division	LSA
4100807	Port Adelaide	463	Port Adelaide	Port Adelaide (C)
4100808	Port Adelaide	639	Port Adelaide	Port Adelaide (C)
4100809	Port Adelaide	711	Port Adelaide	Port Adelaide (C)
4100901	Port Adelaide	337	Port Adelaide	Hindmarsh and Woodville (C)
4100902	Port Adelaide	315	Port Adelaide	Hindmarsh and Woodville (C)
4100903	Port Adelaide	350	Port Adelaide	Hindmarsh and Woodville (C)
4100904	Port Adelaide	331	Port Adelaide	Hindmarsh and Woodville (C)
4100905	Port Adelaide	530	Port Adelaide	Hindmarsh and Woodville (C)
4100906	Port Adelaide	369	Port Adelaide	Hindmarsh and Woodville (C)
4100907	Port Adelaide	405	Port Adelaide	Hindmarsh and Woodville (C)
4100908	Port Adelaide	476	Port Adelaide	Hindmarsh and Woodville (C)
4100909	Port Adelaide	120	Port Adelaide	Hindmarsh and Woodville (C)
4100910	Port Adelaide	552	Port Adelaide	Hindmarsh and Woodville (C)
4100911	Port Adelaide	419	Port Adelaide	Hindmarsh and Woodville (C)
4100912	Port Adelaide	583	Port Adelaide	Hindmarsh and Woodville (C)
4100913	Port Adelaide	404	Port Adelaide	Hindmarsh and Woodville (C)
4100914	Port Adelaide	450	Port Adelaide	Hindmarsh and Woodville (C)
4101001	Port Adelaide	550	Port Adelaide	Hindmarsh and Woodville (C)
4101002	Port Adelaide	263	Port Adelaide	Hindmarsh and Woodville (C)
4101003	Port Adelaide	521	Port Adelaide	Hindmarsh and Woodville (C)
4101004	Port Adelaide	91	Port Adelaide	Hindmarsh and Woodville (C)
4101005	Port Adelaide	366	Port Adelaide	Hindmarsh and Woodville (C)
4101006	Port Adelaide	507	Port Adelaide	Hindmarsh and Woodville (C)
4101007	Port Adelaide	305	Port Adelaide	Hindmarsh and Woodville (C)
4101008	Port Adelaide	401	Port Adelaide	Hindmarsh and Woodville (C)
4101009	Port Adelaide	244	Port Adelaide	Hindmarsh and Woodville (C)
4101010	Port Adelaide	332	Port Adelaide	Hindmarsh and Woodville (C)
4101011	Port Adelaide	253	Port Adelaide	Hindmarsh and Woodville (C)
4101101	Port Adelaide	407	Port Adelaide	Hindmarsh and Woodville (C)
4101102	Port Adelaide	484	Port Adelaide	Hindmarsh and Woodville (C)
4101103	Port Adelaide	259	Port Adelaide	Hindmarsh and Woodville (C)
4101104	Port Adelaide	214	Port Adelaide	Hindmarsh and Woodville (C)
4101105	Port Adelaide	438	Port Adelaide	Hindmarsh and Woodville (C)
4101106	Port Adelaide	440	Port Adelaide	Hindmarsh and Woodville (C)
4101107	Port Adelaide	366	Port Adelaide	Hindmarsh and Woodville (C)
4101108	Port Adelaide	402	Port Adelaide	Hindmarsh and Woodville (C)
4101109	Port Adelaide	246	Port Adelaide	Hindmarsh and Woodville (C)
4101110	Port Adelaide	390	Port Adelaide	Hindmarsh and Woodville (C)
4101111	Port Adelaide	112	Port Adelaide	Hindmarsh and Woodville (C)
4101201	Port Adelaide	282	Port Adelaide	Hindmarsh and Woodville (C)
4101202	Port Adelaide	283	Port Adelaide	Hindmarsh and Woodville (C)
4101203	Port Adelaide	197	Port Adelaide	Hindmarsh and Woodville (C)
4101204	Port Adelaide	400	Port Adelaide	Hindmarsh and Woodville (C)
4101205	Port Adelaide	192	Port Adelaide	Hindmarsh and Woodville (C)
4101206	Port Adelaide	262	Port Adelaide	Hindmarsh and Woodville (C)
4101207	Port Adelaide	387	Port Adelaide	Hindmarsh and Woodville (C)
4101208	Port Adelaide	279	Port Adelaide	Hindmarsh and Woodville (C)
4101209	Port Adelaide	349	Port Adelaide	Hindmarsh and Woodville (C)

PORT ADELAIDE

SOUTH AUSTRALIAN FEDERAL REDISTRIBUTION - 1999

DIVISION OF PORT ADELAIDE

CCD ALLOCATION

CCD	Proposed Division	Projected Electors	Current Division	LSA
4101210	Port Adelaide	115	Port Adelaide	Hindmarsh and Woodville (C)
4101211	Port Adelaide	102	Port Adelaide	Hindmarsh and Woodville (C)
4101212	Port Adelaide	195	Port Adelaide	Hindmarsh and Woodville (C)
4101213	Port Adelaide	184	Port Adelaide	Hindmarsh and Woodville (C)
4101301	Port Adelaide	199	Port Adelaide	Hindmarsh and Woodville (C)
4101302	Port Adelaide	156	Port Adelaide	Hindmarsh and Woodville (C)
4101307	Port Adelaide	473	Port Adelaide	Hindmarsh and Woodville (C)
4101308	Port Adelaide	324	Port Adelaide	Hindmarsh and Woodville (C)
4101309	Port Adelaide	468	Port Adelaide	Hindmarsh and Woodville (C)
4101310	Port Adelaide	256	Port Adelaide	Hindmarsh and Woodville (C)
4101311	Port Adelaide	464	Port Adelaide	Hindmarsh and Woodville (C)
4101312	Port Adelaide	136	Port Adelaide	Hindmarsh and Woodville (C)
4101401	Port Adelaide	300	Port Adelaide	Hindmarsh and Woodville (C)
4101402	Port Adelaide	267	Port Adelaide	Hindmarsh and Woodville (C)
4101403	Port Adelaide	533	Port Adelaide	Hindmarsh and Woodville (C)
4101404	Port Adelaide	482	Port Adelaide	Hindmarsh and Woodville (C)
4101405	Port Adelaide	301	Port Adelaide	Hindmarsh and Woodville (C)
4101406	Port Adelaide	481	Port Adelaide	Hindmarsh and Woodville (C)
4101407	Port Adelaide	216	Port Adelaide	Hindmarsh and Woodville (C)
4101408	Port Adelaide	347	Port Adelaide	Hindmarsh and Woodville (C)
4101409	Port Adelaide	140	Port Adelaide	Hindmarsh and Woodville (C)
4101410	Port Adelaide	427	Port Adelaide	Hindmarsh and Woodville (C)
4101411	Port Adelaide	150	Port Adelaide	Hindmarsh and Woodville (C)
4101412	Port Adelaide	308	Port Adelaide	Hindmarsh and Woodville (C)
4101413	Port Adelaide	118	Port Adelaide	Hindmarsh and Woodville (C)
4101414	Port Adelaide	331	Port Adelaide	Hindmarsh and Woodville (C)
4101501	Port Adelaide	372	Port Adelaide	Hindmarsh and Woodville (C)
4101502	Port Adelaide	271	Port Adelaide	Hindmarsh and Woodville (C)
4101503	Port Adelaide	468	Port Adelaide	Hindmarsh and Woodville (C)
4101504	Port Adelaide	390	Port Adelaide	Hindmarsh and Woodville (C)
4101505	Port Adelaide	388	Port Adelaide	Hindmarsh and Woodville (C)
4101506	Port Adelaide	284	Port Adelaide	Hindmarsh and Woodville (C)
4101507	Port Adelaide	76	Port Adelaide	Hindmarsh and Woodville (C)
4101508	Port Adelaide	294	Port Adelaide	Hindmarsh and Woodville (C)
4101509	Port Adelaide	473	Port Adelaide	Hindmarsh and Woodville (C)
4101510	Port Adelaide	227	Port Adelaide	Hindmarsh and Woodville (C)
4101511	Port Adelaide	299	Port Adelaide	Hindmarsh and Woodville (C)
4101512	Port Adelaide	157	Port Adelaide	Hindmarsh and Woodville (C)
4101601	Port Adelaide	373	Port Adelaide	Hindmarsh and Woodville (C)
4101602	Port Adelaide	388	Port Adelaide	Hindmarsh and Woodville (C)
4101603	Port Adelaide	260	Port Adelaide	Hindmarsh and Woodville (C)
4101604	Port Adelaide	333	Port Adelaide	Hindmarsh and Woodville (C)
4101605	Port Adelaide	356	Port Adelaide	Hindmarsh and Woodville (C)
4101606	Port Adelaide	209	Port Adelaide	Hindmarsh and Woodville (C)
4101607	Port Adelaide	375	Port Adelaide	Hindmarsh and Woodville (C)
4101608	Port Adelaide	341	Port Adelaide	Hindmarsh and Woodville (C)
4101609	Port Adelaide	400	Port Adelaide	Hindmarsh and Woodville (C)
4101610	Port Adelaide	308	Port Adelaide	Hindmarsh and Woodville (C)

PORT ADELAIDE

SOUTH AUSTRALIAN FEDERAL REDISTRIBUTION - 1999

DIVISION OF PORT ADELAIDE

CCD ALLOCATION

CCD	Proposed Division	Projected Electors	Current Division	LSA
4101611	Port Adelaide	224	Port Adelaide Hindmarsh and Woodville (C)	
4101612	Port Adelaide	184	Port Adelaide Hindmarsh and Woodville (C)	
4101613	Port Adelaide	239	Port Adelaide Hindmarsh and Woodville (C)	
4101614	Port Adelaide	195	Port Adelaide Hindmarsh and Woodville (C)	
4101615	Port Adelaide	496	Port Adelaide Hindmarsh and Woodville (C)	
4101701	Port Adelaide	358	Port Adelaide Hindmarsh and Woodville (C)	
4101702	Port Adelaide	435	Port Adelaide Hindmarsh and Woodville (C)	
4101703	Port Adelaide	362	Port Adelaide Hindmarsh and Woodville (C)	
4101704	Port Adelaide	508	Port Adelaide Hindmarsh and Woodville (C)	
4101705	Port Adelaide	395	Port Adelaide Hindmarsh and Woodville (C)	
4101706	Port Adelaide	291	Port Adelaide Hindmarsh and Woodville (C)	
4101707	Port Adelaide	201	Port Adelaide Hindmarsh and Woodville (C)	
4101708	Port Adelaide	279	Port Adelaide Hindmarsh and Woodville (C)	
4101709	Port Adelaide	285	Port Adelaide Hindmarsh and Woodville (C)	
4101710	Port Adelaide	574	Port Adelaide Hindmarsh and Woodville (C)	
4101711	Port Adelaide	218	Port Adelaide Hindmarsh and Woodville (C)	
4101801	Port Adelaide	508	Port Adelaide Hindmarsh and Woodville (C)	
4101802	Port Adelaide	246	Port Adelaide Hindmarsh and Woodville (C)	
4101803	Port Adelaide	361	Port Adelaide Hindmarsh and Woodville (C)	
4101804	Port Adelaide	552	Port Adelaide Hindmarsh and Woodville (C)	
4101805	Port Adelaide	623	Port Adelaide Hindmarsh and Woodville (C)	
4101806	Port Adelaide	540	Port Adelaide Hindmarsh and Woodville (C)	
4101807	Port Adelaide	245	Port Adelaide Hindmarsh and Woodville (C)	
4101808	Port Adelaide	365	Port Adelaide Hindmarsh and Woodville (C)	
4101809	Port Adelaide	323	Port Adelaide Hindmarsh and Woodville (C)	
4101810	Port Adelaide	276	Port Adelaide Hindmarsh and Woodville (C)	
4101811	Port Adelaide	248	Port Adelaide Hindmarsh and Woodville (C)	
4101812	Port Adelaide	253	Port Adelaide Hindmarsh and Woodville (C)	
4101901	Port Adelaide	273	Port Adelaide Hindmarsh and Woodville (C)	
4101902	Port Adelaide	504	Port Adelaide Hindmarsh and Woodville (C)	
4101903	Port Adelaide	391	Port Adelaide Hindmarsh and Woodville (C)	
4101904	Port Adelaide	376	Port Adelaide Hindmarsh and Woodville (C)	
4101905	Port Adelaide	531	Port Adelaide Hindmarsh and Woodville (C)	
4101906	Port Adelaide	485	Port Adelaide Hindmarsh and Woodville (C)	
4101907	Port Adelaide	541	Port Adelaide Hindmarsh and Woodville (C)	
4101908	Port Adelaide	376	Port Adelaide Hindmarsh and Woodville (C)	
4101909	Port Adelaide	478	Port Adelaide Hindmarsh and Woodville (C)	
4101910	Port Adelaide	336	Port Adelaide Hindmarsh and Woodville (C)	
4101911	Port Adelaide	358	Port Adelaide Hindmarsh and Woodville (C)	
4102201	Port Adelaide	371	Port Adelaide Henley & Grange (C)	
4102202	Port Adelaide	303	Port Adelaide Henley & Grange (C)	
4102203	Port Adelaide	392	Port Adelaide Henley & Grange (C)	
4102204	Port Adelaide	427	Port Adelaide Henley & Grange (C)	
4102205	Port Adelaide	257	Port Adelaide Henley & Grange (C)	
4102206	Port Adelaide	528	Port Adelaide Henley & Grange (C)	
4102207	Port Adelaide	276	Port Adelaide Henley & Grange (C)	
4102211	Port Adelaide	236	Port Adelaide Henley & Grange (C)	
4110101	Port Adelaide	354	Port Adelaide Enfield (C) - Pt B	

PORT ADELAIDE

SOUTH AUSTRALIAN FEDERAL REDISTRIBUTION - 1999

DIVISION OF PORT ADELAIDE

CCD ALLOCATION

CCD	Proposed Division	Projected Electors	Current Division	LSA
4110102	Port Adelaide	323	Port Adelaide	Enfield (C) - Pt B
4110103	Port Adelaide	414	Port Adelaide	Enfield (C) - Pt B
4110104	Port Adelaide	216	Port Adelaide	Enfield (C) - Pt B
4110105	Port Adelaide	311	Port Adelaide	Enfield (C) - Pt B
4110106	Port Adelaide	308	Port Adelaide	Enfield (C) - Pt B
4110107	Port Adelaide	266	Port Adelaide	Enfield (C) - Pt B
4110108	Port Adelaide	410	Port Adelaide	Enfield (C) - Pt B
4110109	Port Adelaide	421	Port Adelaide	Enfield (C) - Pt B
4110110	Port Adelaide	261	Port Adelaide	Enfield (C) - Pt B
4110111	Port Adelaide	152	Port Adelaide	Enfield (C) - Pt B
4110112	Port Adelaide	106	Port Adelaide	Enfield (C) - Pt B
4110113	Port Adelaide	276	Port Adelaide	Enfield (C) - Pt B
4110201	Port Adelaide	408	Port Adelaide	Enfield (C) - Pt B
4110202	Port Adelaide	416	Port Adelaide	Enfield (C) - Pt B
4110203	Port Adelaide	277	Port Adelaide	Enfield (C) - Pt B
4110204	Port Adelaide	433	Port Adelaide	Enfield (C) - Pt B
4110205	Port Adelaide	281	Port Adelaide	Enfield (C) - Pt B
4110206	Port Adelaide	205	Port Adelaide	Enfield (C) - Pt B
4110207	Port Adelaide	291	Port Adelaide	Enfield (C) - Pt B
4110208	Port Adelaide	388	Port Adelaide	Enfield (C) - Pt B
4110209	Port Adelaide	254	Port Adelaide	Enfield (C) - Pt B
4110210	Port Adelaide	241	Port Adelaide	Enfield (C) - Pt B
4110513	Port Adelaide	141	Port Adelaide	Enfield (C) - Pt A
4141302	Port Adelaide	74	Port Adelaide	Salisbury (C)
4141308	Port Adelaide	275	Port Adelaide	Salisbury (C)
4141313	Port Adelaide	91	Port Adelaide	Salisbury (C)

DIVISION.....Sturt

NUMBER OF ELECTORS: CURRENT: 87133 DEVIATION: 2.05%
PROPOSED: 68700 DEVIATION: 1.67%

GENERAL DESCRIPTION:

The proposed Division of Sturt comprises of the attached list of Census Collector Districts.

COMMENTS:

In order to accommodate the easterly move of Adelaide it is preposed that CCDs comprising the suburbs of Vale Park and Royston Park west of Lower Portrush Road and Ascot Avenue be included plus the suburbs of Eastwood and Kent Town and the CCDs between Conyngham Street, Warwick Avenue, Prescott Terrace, Osmond Terrace and Nelson Street to Payneham Road

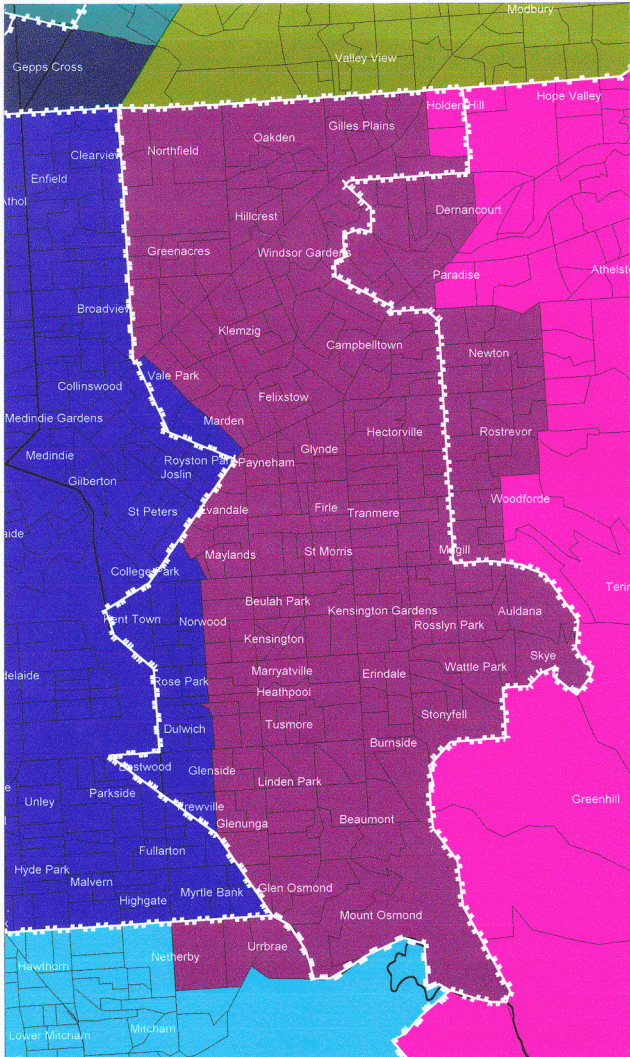
To compensate for the loss of these electors, CCDs covering suburbs, or part suburbs, of Magill, Rostrevor, Newton, Paradise and Dernancourt have been included in the proposed Division from Mayo. 3 CCDs covering suburbs of Urrbrae and Netherby have been also included from Boothby.

A section of the suburb of Holden Hill has been excluded to keep Sturt slightly above quota.

The Division of Sturt as drawn meets the following criteria:

- Community of interest
- Communications and travel
- Use of existing boundaries where possible
- Adherence to quotas

This Division will remain a Liberal Division on the 1998 Federal election figures.



STURT

SOUTH AUSTRALIAN FEDERAL REDISTRIBUTION - 1999

DIVISION OF ADELAIDE

CCD ALLOCATION

CCD	Proposed Division	Projected Electors	Current Division	LSA
4070804	Sturt	413	Boothby	Mitcham (C)
4071811	Sturt	303	Boothby	Mitcham (C)
4071813	Sturt	458	Boothby	Mitcham (C)
4110801	Sturt	224	Mayo	Enfield (C) - Pt A
4110802	Sturt	387	Mayo	Enfield (C) - Pt A
4110803	Sturt	535	Mayo	Enfield (C) - Pt A
4130907	Sturt	724	Mayo	Tea Tree Gully (C)
4130908	Sturt	415	Mayo	Tea Tree Gully (C)
4130909	Sturt	635	Mayo	Tea Tree Gully (C)
4131203	Sturt	395	Mayo	Campbelltown (C) (SA)
4131204	Sturt	356	Mayo	Campbelltown (C) (SA)
4131206	Sturt	478	Mayo	Campbelltown (C) (SA)
4131208	Sturt	265	Mayo	Campbelltown (C) (SA)
4131209	Sturt	258	Mayo	Campbelltown (C) (SA)
4131303	Sturt	556	Mayo	Campbelltown (C) (SA)
4131304	Sturt	342	Mayo	Campbelltown (C) (SA)
4131305	Sturt	189	Mayo	Campbelltown (C) (SA)
4131306	Sturt	177	Mayo	Campbelltown (C) (SA)
4131309	Sturt	394	Mayo	Campbelltown (C) (SA)
4131311	Sturt	427	Mayo	Campbelltown (C) (SA)
4131403	Sturt	508	Mayo	Campbelltown (C) (SA)
4131503	Sturt	430	Mayo	Campbelltown (C) (SA)
4131504	Sturt	486	Mayo	Campbelltown (C) (SA)
4131505	Sturt	486	Mayo	Campbelltown (C) (SA)
4131506	Sturt	440	Mayo	Campbelltown (C) (SA)
4131507	Sturt	493	Mayo	Campbelltown (C) (SA)
4131508	Sturt	548	Mayo	Campbelltown (C) (SA)
4131509	Sturt	339	Mayo	Campbelltown (C) (SA)
4131610	Sturt	430	Mayo	Campbelltown (C) (SA)
4131611	Sturt	404	Mayo	Campbelltown (C) (SA)
4131612	Sturt	370	Mayo	Campbelltown (C) (SA)
4131613	Sturt	121	Mayo	Campbelltown (C) (SA)
4132004	Sturt	364	Mayo	Campbelltown (C) (SA)
4132005	Sturt	505	Mayo	Campbelltown (C) (SA)
4132007	Sturt	524	Mayo	Campbelltown (C) (SA)
4110601	Sturt	448	Sturt	Enfield (C) - Pt A
4110602	Sturt	970	Sturt	Enfield (C) - Pt A
4110603	Sturt	276	Sturt	Enfield (C) - Pt A
4110604	Sturt	403	Sturt	Enfield (C) - Pt A
4110701	Sturt	357	Sturt	Enfield (C) - Pt A
4110702	Sturt	420	Sturt	Enfield (C) - Pt A
4110703	Sturt	360	Sturt	Enfield (C) - Pt A
4110704	Sturt	574	Sturt	Enfield (C) - Pt A
4110705	Sturt	259	Sturt	Enfield (C) - Pt A
4110706	Sturt	264	Sturt	Enfield (C) - Pt A
4110707	Sturt	254	Sturt	Enfield (C) - Pt A
4110708	Sturt	548	Sturt	Enfield (C) - Pt A

STURT

SOUTH AUSTRALIAN FEDERAL REDISTRIBUTION - 1999

DIVISION OF ADELAIDE

CCD ALLOCATION

CCD	Proposed Division	Projected Electors	Current Division	LSA
4110709	Sturt	331	Sturt	Enfield (C) - Pt A
4110710	Sturt	506	Sturt	Enfield (C) - Pt A
4110711	Sturt	281	Sturt	Enfield (C) - Pt A
4110712	Sturt	334	Sturt	Enfield (C) - Pt A
4110713	Sturt	174	Sturt	Enfield (C) - Pt A
4110714	Sturt	321	Sturt	Enfield (C) - Pt A
4110804	Sturt	330	Sturt	Enfield (C) - Pt A
4110805	Sturt	292	Sturt	Enfield (C) - Pt A
4110806	Sturt	472	Sturt	Enfield (C) - Pt A
4110807	Sturt	344	Sturt	Enfield (C) - Pt A
4110808	Sturt	392	Sturt	Enfield (C) - Pt A
4110809	Sturt	361	Sturt	Enfield (C) - Pt A
4110810	Sturt	242	Sturt	Enfield (C) - Pt A
4110811	Sturt	144	Sturt	Enfield (C) - Pt A
4110901	Sturt	340	Sturt	Enfield (C) - Pt A
4110902	Sturt	508	Sturt	Enfield (C) - Pt A
4110903	Sturt	190	Sturt	Enfield (C) - Pt A
4110904	Sturt	485	Sturt	Enfield (C) - Pt A
4110905	Sturt	282	Sturt	Enfield (C) - Pt A
4110906	Sturt	390	Sturt	Enfield (C) - Pt A
4110907	Sturt	395	Sturt	Enfield (C) - Pt A
4110908	Sturt	468	Sturt	Enfield (C) - Pt A
4110909	Sturt	73	Sturt	Enfield (C) - Pt A
4110910	Sturt	355	Sturt	Enfield (C) - Pt A
4110911	Sturt	399	Sturt	Enfield (C) - Pt A
4110912	Sturt	246	Sturt	Enfield (C) - Pt A
4110913	Sturt	321	Sturt	Enfield (C) - Pt A
4111001	Sturt	315	Sturt	Enfield (C) - Pt A
4111002	Sturt	617	Sturt	Enfield (C) - Pt A
4111005	Sturt	378	Sturt	Enfield (C) - Pt A
4111006	Sturt	468	Sturt	Enfield (C) - Pt A
4111007	Sturt	287	Sturt	Enfield (C) - Pt A
4111008	Sturt	186	Sturt	Enfield (C) - Pt A
4111009	Sturt	204	Sturt	Enfield (C) - Pt A
4111501	Sturt	307	Sturt	Walkerville (M)
4111502	Sturt	446	Sturt	Walkerville (M)
4111513	Sturt	247	Sturt	Walkerville (M)
4111602	Sturt	170	Sturt	Payneham (C)
4111603	Sturt	398	Sturt	Payneham (C)
4111609	Sturt	442	Sturt	Payneham (C)
4111701	Sturt	390	Sturt	Payneham (C)
4111702	Sturt	478	Sturt	Payneham (C)
4111703	Sturt	508	Sturt	Payneham (C)
4111704	Sturt	326	Sturt	Payneham (C)
4111705	Sturt	508	Sturt	Payneham (C)
4111706	Sturt	277	Sturt	Payneham (C)
4111707	Sturt	371	Sturt	Payneham (C)
4111708	Sturt	202	Sturt	Payneham (C)

STURT

SOUTH AUSTRALIAN FEDERAL REDISTRIBUTION - 1999

DIVISION OF ADELAIDE

CCD ALLOCATION

CCD	Proposed Division	Projected Electors	Current Division	LSA
4111709	Sturt	172	Sturt	Payneham (C)
4111710	Sturt	416	Sturt	Payneham (C)
4111711	Sturt	160	Sturt	Payneham (C)
4111712	Sturt	383	Sturt	Payneham (C)
4111713	Sturt	159	Sturt	Payneham (C)
4111801	Sturt	472	Sturt	Payneham (C)
4111802	Sturt	299	Sturt	Payneham (C)
4111803	Sturt	352	Sturt	Payneham (C)
4111804	Sturt	300	Sturt	Payneham (C)
4111805	Sturt	495	Sturt	Payneham (C)
4111806	Sturt	412	Sturt	Payneham (C)
4111807	Sturt	282	Sturt	Payneham (C)
4111808	Sturt	392	Sturt	Payneham (C)
4111809	Sturt	413	Sturt	Payneham (C)
4111810	Sturt	271	Sturt	Payneham (C)
4111811	Sturt	132	Sturt	Payneham (C)
4120101	Sturt	176	Sturt	Burnside (C)
4120102	Sturt	159	Sturt	Burnside (C)
4120103	Sturt	475	Sturt	Burnside (C)
4120104	Sturt	391	Sturt	Burnside (C)
4120105	Sturt	341	Sturt	Burnside (C)
4120106	Sturt	285	Sturt	Burnside (C)
4120107	Sturt	636	Sturt	Burnside (C)
4120108	Sturt	488	Sturt	Burnside (C)
4120413	Sturt	374	Sturt	East Torrens (DC)
4120416	Sturt	193	Sturt	East Torrens (DC)
4120501	Sturt	456	Sturt	St Peters (M)
4120502	Sturt	216	Sturt	St Peters (M)
4120503	Sturt	234	Sturt	St Peters (M)
4120504	Sturt	405	Sturt	St Peters (M)
4120505	Sturt	334	Sturt	St Peters (M)
4120506	Sturt	151	Sturt	St Peters (M)
4120507	Sturt	285	Sturt	St Peters (M)
4120509	Sturt	372	Sturt	St Peters (M)
4121102	Sturt	548	Sturt	Kensington & Norwood (C)
4121110	Sturt	626	Sturt	Kensington & Norwood (C)
4121201	Sturt	313	Sturt	Kensington & Norwood (C)
4121202	Sturt	307	Sturt	Kensington & Norwood (C)
4121203	Sturt	305	Sturt	Kensington & Norwood (C)
4121204	Sturt	336	Sturt	Kensington & Norwood (C)
4121205	Sturt	271	Sturt	Kensington & Norwood (C)
4121206	Sturt	322	Sturt	Kensington & Norwood (C)
4121207	Sturt	381	Sturt	Kensington & Norwood (C)
4121208	Sturt	403	Sturt	Kensington & Norwood (C)
4121209	Sturt	298	Sturt	Kensington & Norwood (C)
4121210	Sturt	275	Sturt	Kensington & Norwood (C)
4121301	Sturt	326	Sturt	Burnside (C)
4121302	Sturt	485	Sturt	Burnside (C)

STURT

SOUTH AUSTRALIAN FEDERAL REDISTRIBUTION - 1999

DIVISION OF ADELAIDE

CCD ALLOCATION

CCD	Proposed Division	Projected Electors	Current Division	LSA
4121303	Sturt	512	Sturt	Burnside (C)
4121304	Sturt	413	Sturt	Burnside (C)
4121305	Sturt	347	Sturt	Burnside (C)
4121306	Sturt	407	Sturt	Burnside (C)
4121307	Sturt	591	Sturt	Burnside (C)
4121308	Sturt	511	Sturt	Burnside (C)
4121309	Sturt	358	Sturt	Burnside (C)
4121310	Sturt	379	Sturt	Burnside (C)
4121311	Sturt	279	Sturt	Burnside (C)
4121401	Sturt	344	Sturt	Burnside (C)
4121402	Sturt	326	Sturt	Burnside (C)
4121403	Sturt	320	Sturt	Burnside (C)
4121404	Sturt	417	Sturt	Burnside (C)
4121405	Sturt	261	Sturt	Burnside (C)
4121409	Sturt	370	Sturt	Burnside (C)
4121410	Sturt	259	Sturt	Burnside (C)
4121411	Sturt	244	Sturt	Burnside (C)
4121505	Sturt	187	Sturt	Burnside (C)
4121506	Sturt	248	Sturt	Burnside (C)
4121507	Sturt	407	Sturt	Burnside (C)
4121508	Sturt	410	Sturt	Burnside (C)
4121510	Sturt	549	Sturt	Burnside (C)
4121511	Sturt	305	Sturt	Burnside (C)
4121512	Sturt	391	Sturt	Burnside (C)
4121513	Sturt	174	Sturt	Burnside (C)
4121601	Sturt	393	Sturt	Burnside (C)
4121602	Sturt	672	Sturt	Burnside (C)
4121603	Sturt	384	Sturt	Burnside (C)
4121604	Sturt	538	Sturt	Burnside (C)
4121605	Sturt	640	Sturt	Burnside (C)
4121606	Sturt	407	Sturt	Burnside (C)
4121607	Sturt	444	Sturt	Burnside (C)
4121608	Sturt	526	Sturt	Burnside (C)
4121609	Sturt	676	Sturt	Burnside (C)
4121610	Sturt	453	Sturt	Burnside (C)
4121611	Sturt	87	Sturt	Burnside (C)
4121701	Sturt	383	Sturt	Burnside (C)
4121702	Sturt	378	Sturt	Burnside (C)
4121703	Sturt	478	Sturt	Burnside (C)
4121704	Sturt	217	Sturt	Burnside (C)
4121705	Sturt	310	Sturt	Burnside (C)
4121706	Sturt	392	Sturt	Burnside (C)
4121707	Sturt	603	Sturt	Burnside (C)
4121708	Sturt	145	Sturt	Burnside (C)
4121709	Sturt	238	Sturt	Burnside (C)
4121710	Sturt	154	Sturt	Burnside (C)
4121711	Sturt	306	Sturt	Burnside (C)
4121712	Sturt	293	Sturt	Burnside (C)

STURT

SOUTH AUSTRALIAN FEDERAL REDISTRIBUTION - 1999

DIVISION OF ADELAIDE

CCD ALLOCATION

CCD	Proposed Division	Projected Electors	Current Division	LSA
4121801	Sturt	379	Sturt	Burnside (C)
4121802	Sturt	460	Sturt	Burnside (C)
4121803	Sturt	345	Sturt	Burnside (C)
4121804	Sturt	269	Sturt	Burnside (C)
4121805	Sturt	145	Sturt	Burnside (C)
4121806	Sturt	444	Sturt	Burnside (C)
4121807	Sturt	334	Sturt	Burnside (C)
4121808	Sturt	464	Sturt	Burnside (C)
4121809	Sturt	416	Sturt	Burnside (C)
4121810	Sturt	407	Sturt	Burnside (C)
4121811	Sturt	326	Sturt	Burnside (C)
4121812	Sturt	279	Sturt	Burnside (C)
4130902	Sturt	616	Sturt	Tea Tree Gully (C)
4130903	Sturt	435	Sturt	Tea Tree Gully (C)
4130904	Sturt	485	Sturt	Tea Tree Gully (C)
4130906	Sturt	405	Sturt	Tea Tree Gully (C)
4131301	Sturt	253	Sturt	Campbelltown (C) (SA)
4131302	Sturt	528	Sturt	Campbelltown (C) (SA)
4131307	Sturt	431	Sturt	Campbelltown (C) (SA)
4131308	Sturt	220	Sturt	Campbelltown (C) (SA)
4131310	Sturt	427	Sturt	Campbelltown (C) (SA)
4131312	Sturt	453	Sturt	Campbelltown (C) (SA)
4131401	Sturt	442	Sturt	Campbelltown (C) (SA)
4131402	Sturt	567	Sturt	Campbelltown (C) (SA)
4131404	Sturt	431	Sturt	Campbelltown (C) (SA)
4131405	Sturt	407	Sturt	Campbelltown (C) (SA)
4131406	Sturt	275	Sturt	Campbelltown (C) (SA)
4131407	Sturt	353	Sturt	Campbelltown (C) (SA)
4131408	Sturt	410	Sturt	Campbelltown (C) (SA)
4131409	Sturt	295	Sturt	Campbelltown (C) (SA)
4131410	Sturt	260	Sturt	Campbelltown (C) (SA)
4131411	Sturt	260	Sturt	Campbelltown (C) (SA)
4131412	Sturt	274	Sturt	Campbelltown (C) (SA)
4131601	Sturt	356	Sturt	Campbelltown (C) (SA)
4131602	Sturt	511	Sturt	Campbelltown (C) (SA)
4131603	Sturt	263	Sturt	Campbelltown (C) (SA)
4131604	Sturt	380	Sturt	Campbelltown (C) (SA)
4131605	Sturt	176	Sturt	Campbelltown (C) (SA)
4131606	Sturt	459	Sturt	Campbelltown (C) (SA)
4131607	Sturt	278	Sturt	Campbelltown (C) (SA)
4131608	Sturt	244	Sturt	Campbelltown (C) (SA)
4131609	Sturt	359	Sturt	Campbelltown (C) (SA)
4132001	Sturt	440	Sturt	Campbelltown (C) (SA)
4132002	Sturt	303	Sturt	Campbelltown (C) (SA)
4132003	Sturt	362	Sturt	Campbelltown (C) (SA)
4132006	Sturt	285	Sturt	Campbelltown (C) (SA)
4132008	Sturt	369	Sturt	Campbelltown (C) (SA)
4132009	Sturt	446	Sturt	Campbelltown (C) (SA)

STURT

SOUTH AUSTRALIAN FEDERAL REDISTRIBUTION - 1999

DIVISION OF ADELAIDE

CCD ALLOCATION

CCD	Proposed Division	Projected Electors	Current Division	LSA
4132010	Sturt	270	Sturt	Campbelltown (C) (SA)
4132011	Sturt	288	Sturt	Campbelltown (C) (SA)
4111503	Adelaide	564	Sturt	Walkerville (M)
4111601	Adelaide	394	Sturt	Payneham (C)
4111608	Adelaide	434	Sturt	Payneham (C)
4120508	Adelaide	197	Sturt	St Peters (M)
4121101	Adelaide	126	Sturt	Kensington & Norwood (C)
4121103	Adelaide	334	Sturt	Kensington & Norwood (C)
4121104	Adelaide	361	Sturt	Kensington & Norwood (C)
4121105	Adelaide	293	Sturt	Kensington & Norwood (C)
4121106	Adelaide	309	Sturt	Kensington & Norwood (C)
4121107	Adelaide	279	Sturt	Kensington & Norwood (C)
4121108	Adelaide	443	Sturt	Kensington & Norwood (C)
4121109	Adelaide	384	Sturt	Kensington & Norwood (C)
4121406	Adelaide	304	Sturt	Burnside (C)
4121407	Adelaide	413	Sturt	Burnside (C)
4121408	Adelaide	303	Sturt	Burnside (C)
4121412	Adelaide	121	Sturt	Burnside (C)
4121413	Adelaide	199	Sturt	Burnside (C)
4121501	Adelaide	410	Sturt	Burnside (C)
4121502	Adelaide	442	Sturt	Burnside (C)
4121503	Adelaide	349	Sturt	Burnside (C)
4121504	Adelaide	364	Sturt	Burnside (C)
4121509	Adelaide	521	Sturt	Burnside (C)

DIVISION.....Wakefield

NUMBER OF ELECTORS: CURRENT: 85291 DEVIATION: 0.63%
PROPOSED: 88910 DEVIATION: 1.91%

GENERAL DESCRIPTION:

The proposed Division of Wakefield comprises of the attached list of Census Collector Districts.

COMMENTS:

In order to increase electors in Grey, it is proposed that Wakefield lose 4 CCDs covering SLA areas in the Bute region, and 5 CCDs covering Saddleworth and Auburn and Robertstown SLA areas.

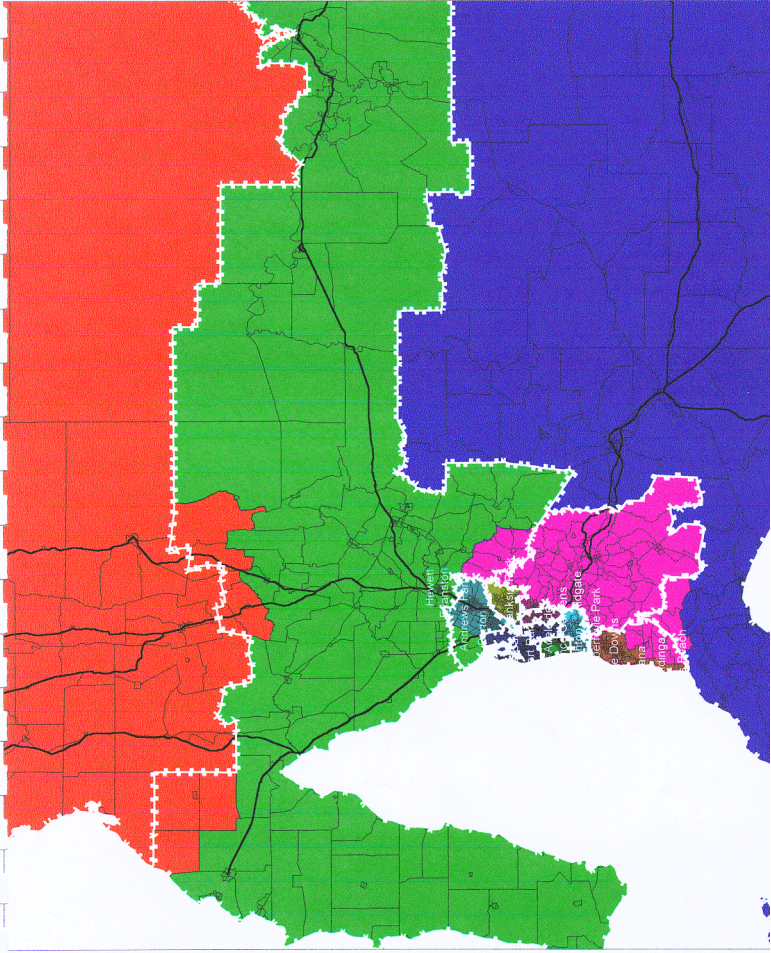
The CCDs covering Gumeracha LSAs have been excluded bringing all the Gumeracha Local Government area into the proposed Division.

6 CCDs taking in Munno Para LSAs have been included in the proposed Division. The inclusion of these CCDs returns the South Western boundary of the Division to the boundary existing at the time of the 1984 redistribution.

The Division of Wakefield as drawn meets the following criteria:

- Community of interest
- Communications and travel
- Use of existing boundaries where possible
- Adherence to quotas

This Division will remain a Liberal Division on the 1998 Federal election figures.



WAKEFIELD

SOUTH AUSTRALIAN FEDERAL REDISTRIBUTION - 1999

DIVISION OF WAKEFIELD

CCD ALLOCATION

CCD	Proposed Division	Projected Electors	Current Division	LSA
4140301	Wakefield	451	Bonython	Munno Para (C)
4140302	Wakefield	216	Bonython	Munno Para (C)
4140303	Wakefield	482	Bonython	Munno Para (C)
4140312	Wakefield	370	Bonython	Munno Para (C)
4140313	Wakefield	227	Bonython	Munno Para (C)
4141309	Wakefield	162	Port Adelaide	Salisbury (C)
4030201	Wakefield	106	Wakefield	Warooka (DC)
4030202	Wakefield	200	Wakefield	Warooka (DC)
4030203	Wakefield	163	Wakefield	Warooka (DC)
4030204	Wakefield	174	Wakefield	Warooka (DC)
4030205	Wakefield	166	Wakefield	Warooka (DC)
4030701	Wakefield	153	Wakefield	Saddleworth & Auburn (DC)
4030705	Wakefield	146	Wakefield	Saddleworth & Auburn (DC)
4030706	Wakefield	298	Wakefield	Saddleworth & Auburn (DC)
4030801	Wakefield	295	Wakefield	Riverton (DC)
4030802	Wakefield	575	Wakefield	Riverton (DC)
4030803	Wakefield	367	Wakefield	Riverton (DC)
4030901	Wakefield	234	Wakefield	Kapunda (DC)
4030902	Wakefield	148	Wakefield	Kapunda (DC)
4030903	Wakefield	602	Wakefield	Kapunda (DC)
4030904	Wakefield	476	Wakefield	Kapunda (DC)
4030905	Wakefield	339	Wakefield	Kapunda (DC)
4030906	Wakefield	295	Wakefield	Kapunda (DC)
4030907	Wakefield	167	Wakefield	Kapunda (DC)
4030908	Wakefield	315	Wakefield	Kapunda (DC)
4031001	Wakefield	362	Wakefield	Angaston (DC)
4031002	Wakefield	548	Wakefield	Angaston (DC)
4031003	Wakefield	358	Wakefield	Angaston (DC)
4031004	Wakefield	666	Wakefield	Angaston (DC)
4031005	Wakefield	428	Wakefield	Angaston (DC)
4031006	Wakefield	499	Wakefield	Angaston (DC)
4031007	Wakefield	227	Wakefield	Angaston (DC)
4031008	Wakefield	289	Wakefield	Angaston (DC)
4031009	Wakefield	425	Wakefield	Angaston (DC)
4031010	Wakefield	278	Wakefield	Angaston (DC)
4031011	Wakefield	458	Wakefield	Angaston (DC)
4031012	Wakefield	338	Wakefield	Angaston (DC)
4031013	Wakefield	330	Wakefield	Angaston (DC)
4031014	Wakefield	280	Wakefield	Angaston (DC)
4031101	Wakefield	474	Wakefield	Tanunda (DC)
4031102	Wakefield	724	Wakefield	Tanunda (DC)
4031103	Wakefield	305	Wakefield	Tanunda (DC)
4031104	Wakefield	381	Wakefield	Tanunda (DC)
4031105	Wakefield	430	Wakefield	Tanunda (DC)
4031106	Wakefield	476	Wakefield	Tanunda (DC)
4031107	Wakefield	303	Wakefield	Tanunda (DC)
4031108	Wakefield	342	Wakefield	Tanunda (DC)

WAKEFIELD

SOUTH AUSTRALIAN FEDERAL REDISTRIBUTION - 1999

DIVISION OF WAKEFIELD

CCD ALLOCATION

CCD	Proposed Division	Projected Electors	Current Division	LSA
4031201	Wakefield	505	Wakefield	Barossa (DC)
4031202	Wakefield	266	Wakefield	Barossa (DC)
4031203	Wakefield	470	Wakefield	Barossa (DC)
4031204	Wakefield	263	Wakefield	Barossa (DC)
4031205	Wakefield	328	Wakefield	Barossa (DC)
4031206	Wakefield	324	Wakefield	Barossa (DC)
4031207	Wakefield	501	Wakefield	Barossa (DC)
4031208	Wakefield	291	Wakefield	Barossa (DC)
4031209	Wakefield	226	Wakefield	Barossa (DC)
4031210	Wakefield	219	Wakefield	Barossa (DC)
4031211	Wakefield	534	Wakefield	Barossa (DC)
4031301	Wakefield	192	Wakefield	Light (DC)
4031302	Wakefield	525	Wakefield	Light (DC)
4031303	Wakefield	463	Wakefield	Light (DC)
4031304	Wakefield	403	Wakefield	Light (DC)
4031305	Wakefield	230	Wakefield	Light (DC)
4031306	Wakefield	161	Wakefield	Light (DC)
4031307	Wakefield	263	Wakefield	Light (DC)
4031308	Wakefield	282	Wakefield	Light (DC)
4031309	Wakefield	129	Wakefield	Light (DC)
4031401	Wakefield	173	Wakefield	Light (DC)
4031402	Wakefield	182	Wakefield	Light (DC)
4031403	Wakefield	201	Wakefield	Light (DC)
4031404	Wakefield	603	Wakefield	Light (DC)
4031405	Wakefield	301	Wakefield	Light (DC)
4031406	Wakefield	370	Wakefield	Light (DC)
4031501	Wakefield	284	Wakefield	Mallala (DC)
4031502	Wakefield	301	Wakefield	Mallala (DC)
4031503	Wakefield	473	Wakefield	Mallala (DC)
4031504	Wakefield	250	Wakefield	Mallala (DC)
4031505	Wakefield	328	Wakefield	Mallala (DC)
4031506	Wakefield	264	Wakefield	Mallala (DC)
4031507	Wakefield	462	Wakefield	Mallala (DC)
4031508	Wakefield	331	Wakefield	Mallala (DC)
4031509	Wakefield	478	Wakefield	Mallala (DC)
4031510	Wakefield	451	Wakefield	Mallala (DC)
4031511	Wakefield	126	Wakefield	Mallala (DC)
4031512	Wakefield	185	Wakefield	Mallala (DC)
4031513	Wakefield	286	Wakefield	Mallala (DC)
4031514	Wakefield	205	Wakefield	Mallala (DC)
4031515	Wakefield	520	Wakefield	Mallala (DC)
4031601	Wakefield	169	Wakefield	Wakefield Plains (DC)
4031602	Wakefield	195	Wakefield	Wakefield Plains (DC)
4031603	Wakefield	230	Wakefield	Wakefield Plains (DC)
4031604	Wakefield	413	Wakefield	Wakefield Plains (DC)
4031701	Wakefield	180	Wakefield	Wakefield Plains (DC)
4031702	Wakefield	253	Wakefield	Wakefield Plains (DC)
4031703	Wakefield	566	Wakefield	Wakefield Plains (DC)

WAKEFIELD

SOUTH AUSTRALIAN FEDERAL REDISTRIBUTION - 1999

DIVISION OF WAKEFIELD

CCD ALLOCATION

CCD	Proposed Division	Projected Electors	Current Division	LSA
4031704	Wakefield	560	Wakefield	Wakefield Plains (DC)
4031801	Wakefield	110	Wakefield	Wakefield Plains (DC)
4031802	Wakefield	344	Wakefield	Wakefield Plains (DC)
4031803	Wakefield	151	Wakefield	Wakefield Plains (DC)
4031905	Wakefield	137	Wakefield	Bute (DC)
4032001	Wakefield	221	Wakefield	Walleroo (M)
4032002	Wakefield	233	Wakefield	Walleroo (M)
4032003	Wakefield	279	Wakefield	Walleroo (M)
4032004	Wakefield	382	Wakefield	Walleroo (M)
4032005	Wakefield	473	Wakefield	Walleroo (M)
4032006	Wakefield	283	Wakefield	Walleroo (M)
4032101	Wakefield	227	Wakefield	Northern Yorke Peninsula (DC)
4032102	Wakefield	239	Wakefield	Northern Yorke Peninsula (DC)
4032103	Wakefield	638	Wakefield	Northern Yorke Peninsula (DC)
4032104	Wakefield	248	Wakefield	Northern Yorke Peninsula (DC)
4032105	Wakefield	178	Wakefield	Northern Yorke Peninsula (DC)
4032106	Wakefield	355	Wakefield	Northern Yorke Peninsula (DC)
4032107	Wakefield	237	Wakefield	Northern Yorke Peninsula (DC)
4032108	Wakefield	133	Wakefield	Northern Yorke Peninsula (DC)
4032109	Wakefield	158	Wakefield	Northern Yorke Peninsula (DC)
4032201	Wakefield	235	Wakefield	Northern Yorke Peninsula (DC)
4032202	Wakefield	452	Wakefield	Northern Yorke Peninsula (DC)
4032203	Wakefield	526	Wakefield	Northern Yorke Peninsula (DC)
4032204	Wakefield	427	Wakefield	Northern Yorke Peninsula (DC)
4032301	Wakefield	512	Wakefield	Northern Yorke Peninsula (DC)
4032302	Wakefield	234	Wakefield	Northern Yorke Peninsula (DC)
4032303	Wakefield	286	Wakefield	Northern Yorke Peninsula (DC)
4032304	Wakefield	195	Wakefield	Northern Yorke Peninsula (DC)
4032305	Wakefield	187	Wakefield	Northern Yorke Peninsula (DC)
4032306	Wakefield	521	Wakefield	Northern Yorke Peninsula (DC)
4032307	Wakefield	155	Wakefield	Northern Yorke Peninsula (DC)
4032401	Wakefield	118	Wakefield	Central Yorke Peninsula (DC)
4032402	Wakefield	217	Wakefield	Central Yorke Peninsula (DC)
4032403	Wakefield	243	Wakefield	Central Yorke Peninsula (DC)
4032404	Wakefield	110	Wakefield	Central Yorke Peninsula (DC)
4032405	Wakefield	98	Wakefield	Central Yorke Peninsula (DC)
4032501	Wakefield	80	Wakefield	Central Yorke Peninsula (DC)
4032502	Wakefield	271	Wakefield	Central Yorke Peninsula (DC)
4032503	Wakefield	439	Wakefield	Central Yorke Peninsula (DC)
4032504	Wakefield	269	Wakefield	Central Yorke Peninsula (DC)
4032505	Wakefield	297	Wakefield	Central Yorke Peninsula (DC)
4032506	Wakefield	251	Wakefield	Central Yorke Peninsula (DC)
4032507	Wakefield	150	Wakefield	Central Yorke Peninsula (DC)
4032508	Wakefield	146	Wakefield	Central Yorke Peninsula (DC)
4032509	Wakefield	273	Wakefield	Central Yorke Peninsula (DC)
4032510	Wakefield	70	Wakefield	Central Yorke Peninsula (DC)
4032511	Wakefield	564	Wakefield	Central Yorke Peninsula (DC)
4032512	Wakefield	128	Wakefield	Central Yorke Peninsula (DC)

WAKEFIELD

SOUTH AUSTRALIAN FEDERAL REDISTRIBUTION - 1999

DIVISION OF WAKEFIELD

CCD ALLOCATION

CCD	Proposed Division	Projected Electors	Current Division	LSA
4032513	Wakefield	118	Wakefield	Central Yorke Peninsula (DC)
4032601	Wakefield	0	Wakefield	Unincorp. Yorke
4032701	Wakefield	128	Wakefield	Minlaton (DC)
4032702	Wakefield	283	Wakefield	Minlaton (DC)
4032703	Wakefield	109	Wakefield	Minlaton (DC)
4032704	Wakefield	286	Wakefield	Minlaton (DC)
4032705	Wakefield	268	Wakefield	Minlaton (DC)
4032706	Wakefield	169	Wakefield	Minlaton (DC)
4032707	Wakefield	275	Wakefield	Minlaton (DC)
4032708	Wakefield	210	Wakefield	Minlaton (DC)
4032801	Wakefield	253	Wakefield	Yorke town (DC)
4032802	Wakefield	536	Wakefield	Yorke town (DC)
4032803	Wakefield	237	Wakefield	Yorke town (DC)
4032804	Wakefield	382	Wakefield	Yorke town (DC)
4032805	Wakefield	206	Wakefield	Yorke town (DC)
4032806	Wakefield	468	Wakefield	Yorke town (DC)
4032807	Wakefield	128	Wakefield	Yorke town (DC)
4040102	Wakefield	118	Wakefield	Robertstown (DC)
4040103	Wakefield	218	Wakefield	Robertstown (DC)
4040201	Wakefield	212	Wakefield	Eudunda (DC)
4040202	Wakefield	534	Wakefield	Eudunda (DC)
4040203	Wakefield	216	Wakefield	Eudunda (DC)
4040301	Wakefield	245	Wakefield	Ridley-Truro (DC)
4040302	Wakefield	180	Wakefield	Ridley-Truro (DC)
4040303	Wakefield	171	Wakefield	Ridley-Truro (DC)
4040401	Wakefield	95	Wakefield	Morgan (DC)
4040402	Wakefield	339	Wakefield	Morgan (DC)
4040403	Wakefield	119	Wakefield	Morgan (DC)
4040404	Wakefield	93	Wakefield	Morgan (DC)
4040405	Wakefield	281	Wakefield	Morgan (DC)
4040501	Wakefield	238	Wakefield	Waikerie (DC)
4040502	Wakefield	279	Wakefield	Waikerie (DC)
4040503	Wakefield	238	Wakefield	Waikerie (DC)
4040504	Wakefield	363	Wakefield	Waikerie (DC)
4040505	Wakefield	388	Wakefield	Waikerie (DC)
4040506	Wakefield	373	Wakefield	Waikerie (DC)
4040507	Wakefield	85	Wakefield	Waikerie (DC)
4040508	Wakefield	457	Wakefield	Waikerie (DC)
4040509	Wakefield	136	Wakefield	Waikerie (DC)
4040510	Wakefield	444	Wakefield	Waikerie (DC)
4040511	Wakefield	290	Wakefield	Waikerie (DC)
4040601	Wakefield	350	Wakefield	Barmera (DC)
4040602	Wakefield	343	Wakefield	Barmera (DC)
4040603	Wakefield	116	Wakefield	Barmera (DC)
4040604	Wakefield	149	Wakefield	Barmera (DC)
4040605	Wakefield	421	Wakefield	Barmera (DC)
4040606	Wakefield	258	Wakefield	Barmera (DC)
4040607	Wakefield	413	Wakefield	Barmera (DC)

WAKEFIELD

SOUTH AUSTRALIAN FEDERAL REDISTRIBUTION - 1999

DIVISION OF WAKEFIELD

CCD ALLOCATION

CCD	Proposed Division	Projected Electors	Current Division	LSA
4040608	Wakefield	241	Wakefield	Barmera (DC)
4040609	Wakefield	403	Wakefield	Barmera (DC)
4040610	Wakefield	276	Wakefield	Barmera (DC)
4040701	Wakefield	64	Wakefield	Unincorp. Riverland
4040801	Wakefield	346	Wakefield	Berri (DC)
4040802	Wakefield	118	Wakefield	Berri (DC)
4040803	Wakefield	280	Wakefield	Berri (DC)
4040804	Wakefield	129	Wakefield	Berri (DC)
4040805	Wakefield	443	Wakefield	Berri (DC)
4040806	Wakefield	254	Wakefield	Berri (DC)
4040807	Wakefield	252	Wakefield	Berri (DC)
4040808	Wakefield	317	Wakefield	Berri (DC)
4040809	Wakefield	426	Wakefield	Berri (DC)
4040810	Wakefield	357	Wakefield	Berri (DC)
4040811	Wakefield	297	Wakefield	Berri (DC)
4040812	Wakefield	425	Wakefield	Berri (DC)
4040813	Wakefield	153	Wakefield	Berri (DC)
4040814	Wakefield	333	Wakefield	Berri (DC)
4040815	Wakefield	216	Wakefield	Berri (DC)
4040816	Wakefield	337	Wakefield	Berri (DC)
4040901	Wakefield	277	Wakefield	Renmark (M)
4040902	Wakefield	444	Wakefield	Renmark (M)
4040903	Wakefield	469	Wakefield	Renmark (M)
4040904	Wakefield	451	Wakefield	Renmark (M)
4040905	Wakefield	470	Wakefield	Renmark (M)
4040906	Wakefield	239	Wakefield	Renmark (M)
4040907	Wakefield	486	Wakefield	Renmark (M)
4040908	Wakefield	206	Wakefield	Renmark (M)
4040909	Wakefield	240	Wakefield	Renmark (M)
4040910	Wakefield	327	Wakefield	Renmark (M)
4040911	Wakefield	463	Wakefield	Renmark (M)
4040912	Wakefield	391	Wakefield	Renmark (M)
4040913	Wakefield	340	Wakefield	Renmark (M)
4040914	Wakefield	315	Wakefield	Renmark (M)
4040915	Wakefield	176	Wakefield	Renmark (M)
4041001	Wakefield	200	Wakefield	Paringa (DC)
4041002	Wakefield	631	Wakefield	Paringa (DC)
4041003	Wakefield	326	Wakefield	Paringa (DC)
4041004	Wakefield	68	Wakefield	Paringa (DC)
4041101	Wakefield	130	Wakefield	Loxton (DC)
4041102	Wakefield	210	Wakefield	Loxton (DC)
4041103	Wakefield	389	Wakefield	Loxton (DC)
4041104	Wakefield	241	Wakefield	Loxton (DC)
4041105	Wakefield	332	Wakefield	Loxton (DC)
4041106	Wakefield	357	Wakefield	Loxton (DC)
4041107	Wakefield	316	Wakefield	Loxton (DC)
4041201	Wakefield	177	Wakefield	Loxton (DC)
4041202	Wakefield	137	Wakefield	Loxton (DC)

WAKEFIELD

SOUTH AUSTRALIAN FEDERAL REDISTRIBUTION - 1999

DIVISION OF WAKEFIELD

CCD ALLOCATION

CCD	Proposed Division	Projected Electors	Current Division	LSA
4041203	Wakefield	276	Wakefield	Loxton (DC)
4041204	Wakefield	176	Wakefield	Loxton (DC)
4041205	Wakefield	635	Wakefield	Loxton (DC)
4041206	Wakefield	461	Wakefield	Loxton (DC)
4041207	Wakefield	446	Wakefield	Loxton (DC)
4041208	Wakefield	486	Wakefield	Loxton (DC)
4041209	Wakefield	182	Wakefield	Loxton (DC)
4060106	Wakefield	284	Wakefield	Gumeracha (DC)
4060401	Wakefield	288	Wakefield	Mount Pleasant (DC)
4060402	Wakefield	236	Wakefield	Mount Pleasant (DC)
4060403	Wakefield	402	Wakefield	Mount Pleasant (DC)
4060404	Wakefield	288	Wakefield	Mount Pleasant (DC)
4060405	Wakefield	177	Wakefield	Mount Pleasant (DC)
4060406	Wakefield	186	Wakefield	Mount Pleasant (DC)
4060407	Wakefield	157	Wakefield	Mount Pleasant (DC)
4140101	Wakefield	317	Wakefield	Gawler (M)
4140102	Wakefield	334	Wakefield	Gawler (M)
4140103	Wakefield	672	Wakefield	Gawler (M)
4140104	Wakefield	489	Wakefield	Gawler (M)
4140105	Wakefield	454	Wakefield	Gawler (M)
4140106	Wakefield	490	Wakefield	Gawler (M)
4140107	Wakefield	463	Wakefield	Gawler (M)
4140108	Wakefield	122	Wakefield	Gawler (M)
4140109	Wakefield	249	Wakefield	Gawler (M)
4140110	Wakefield	516	Wakefield	Gawler (M)
4140201	Wakefield	488	Wakefield	Gawler (M)
4140202	Wakefield	518	Wakefield	Gawler (M)
4140203	Wakefield	654	Wakefield	Gawler (M)
4140204	Wakefield	335	Wakefield	Gawler (M)
4140205	Wakefield	472	Wakefield	Gawler (M)
4140206	Wakefield	230	Wakefield	Gawler (M)
4140207	Wakefield	349	Wakefield	Gawler (M)
4140208	Wakefield	541	Wakefield	Gawler (M)
4140209	Wakefield	251	Wakefield	Gawler (M)
4140210	Wakefield	137	Wakefield	Gawler (M)
4140211	Wakefield	417	Wakefield	Gawler (M)
4140411	Wakefield	276	Wakefield	Munno Para (C)
4142801	Wakefield	115	Wakefield	Gawler (M)
4142802	Wakefield	392	Wakefield	Gawler (M)
4142803	Wakefield	442	Wakefield	Gawler (M)
4142804	Wakefield	243	Wakefield	Gawler (M)
4142805	Wakefield	511	Wakefield	Gawler (M)
4142806	Wakefield	281	Wakefield	Gawler (M)
4142807	Wakefield	647	Wakefield	Gawler (M)
4142808	Wakefield	505	Wakefield	Gawler (M)
4142809	Wakefield	94	Wakefield	Gawler (M)
4142810	Wakefield	492	Wakefield	Gawler (M)
4142811	Wakefield	598	Wakefield	Gawler (M)

WAKEFIELD

SOUTH AUSTRALIAN FEDERAL REDISTRIBUTION - 1999

DIVISION OF WAKEFIELD

CCD ALLOCATION

CCD	Proposed Division	Projected Electors	Current Division	LSA
4030702	Grey	269	Wakefield	Saddleworth & Auburn (DC)
4030703	Grey	215	Wakefield	Saddleworth & Auburn (DC)
4030704	Grey	198	Wakefield	Saddleworth & Auburn (DC)
4030707	Grey	218	Wakefield	Saddleworth & Auburn (DC)
4031901	Grey	192	Wakefield	Bute (DC)
4031902	Grey	138	Wakefield	Bute (DC)
4031903	Grey	100	Wakefield	Bute (DC)
4031904	Grey	211	Wakefield	Bute (DC)
4040101	Grey	185	Wakefield	Robertstown (DC)
4060101	Mayo	460	Wakefield	Gumeracha (DC)
4060102	Mayo	363	Wakefield	Gumeracha (DC)
4060104	Mayo	438	Wakefield	Gumeracha (DC)
4060105	Mayo	266	Wakefield	Gumeracha (DC)
4060107	Mayo	494	Wakefield	Gumeracha (DC)
4060109	Mayo	198	Wakefield	Gumeracha (DC)
4060112	Mayo	240	Wakefield	Gumeracha (DC)
4060113	Mayo	165	Wakefield	Gumeracha (DC)
4060114	Mayo	235	Wakefield	Gumeracha (DC)
4140402	Mayo	300	Wakefield	Munno Para (C)

SOUTH AUSTRALIAN FEDERAL REDISTRIBUTION - 1999

Electorate	Current Enrolment as at 12/02/1999	Variance from Quota (85,386)	Projected Enrolment as at 30/06/2001	Variance from Quota (87,240)	Proposed Divisions on Projected Enrolment as at 30/06/2001	Variance from Quota (87240) of Proposed Divisions
Adelaide	83408	-2.32	84134	-3.56	88873	1.87
Barker	85599	0.25	87912	0.77	87154	-0.10
Bonython	79804	-6.54	85155	-2.39	86525	-0.82
Boothby	82137	-3.81	81805	-6.23	86120	-1.28
Grey	83460	-2.26	83617	-4.15	85370	-2.14
Hindmarsh	84542	-0.99	85054	-2.51	87642	0.46
Kingston	90047	5.46	93267	6.91	85301	-2.22
Makin	90732	6.26	93833	7.56	87563	0.37
Mayo	91807	7.52	94626	8.47	85871	-1.57
Port Adelaide	83086	-2.69	82947	-4.92	88846	1.84
Sturt	80978	-5.16	82535	-5.39	88700	1.67
Wakefield	89032	4.27	91990	5.44	88910	1.91
Total Electors	1024632	*	1046875		1046875	

Source: AEC Greenbook, SA (1999)

APPENDIX B

2PP MARGINS: 1998 AND PROPOSED

Electorate	1998 2PP Result Liberal	New 2PP Result Liberal	Swing to Lose/Win
Adelaide	50.91	52.43	2.43
Barker	63.74	63.70	13.70
Bonython	35.47	35.89	-14.11
Boothby	57.45	57.58	7.58
Grey	58.04	58.48	8.48
Hindmarsh	51.23	51.50	1.50
Kingston	49.53	48.39	-1.61
Makin	50.94	51.74	1.74
Mayo	59.90	61.46	11.46
Port Adelaide	33.90	34.04	-15.96
Sturt	57.29	56.33	6.33
Wakefield	66.29	65.69	15.69

**METHOD OF ALLOCATING VOTING DATA
TO CENSUS COLLECTOR DISTRICTS (CCD)**

A. Allocating CCDs to polling booths:

CCDs are allocated to every polling booth. This information was gathered from the AEC allocations, checking polling booth numbers with actual enrolments in that area having regard to obvious physical and transport barriers and links.

B. Adding Declaration Votes (absent, postal and provisional) to individual polling booths:

Before 1998, declaration votes were allocated to individual booths on an electorate wide basis. Thus, if the Liberal Party received 60% of declaration votes, each booth would receive a 60% breakdown of the declaration votes subject to the proportion of that booth's vote compared with the total formal vote.

At the 1998 State redistribution, the above method was changed to a system which was accepted by the State Electoral Commission and all the major parties. This new method is more accurate and has been used in this submission.

The new method works on the assumption that the declaration voters from a particular area would vote the same way as those voting in person at the polling booth. Therefore if a booth voted 60% Liberal then 60% Liberal declaration votes would be allocated to that booth. Accordingly if it was a 40% Liberal booth, then only 40% of Liberal declaration votes would be allocated.

The Aberfoyle Park booth in the Division of Mayo is used as an example to explain the methodology.

Aberfoyle Park ordinary votes:

Liberal 2PP%	57.35%	1829 votes
Labor 2PP%	42.64%	1360 votes
	TOTAL	3189 votes

Calculation of Declaration votes for Aberfoyle Park booth: Divide number of Liberal ordinary votes for that booth (1829) by the total Liberal ordinary votes in Mayo (39586).

$$1829/39586 = 0.0462$$

Divide number of ALP ordinary votes for that booth (1360) by the total ALP ordinary votes in Mayo (26791)

$$1360/26791 = 0.051$$

Multiply the % of Liberal ordinary votes for that booth (0.0462) with the number of Liberal declaration votes (10,373)

$$0.0462 \times 10373 = 479.27$$

Multiply the % of ALP ordinary votes for that booth (0.051) with the number of ALP declaration votes (6691)

$$0.051 \times 16691 = 339.66$$

Total Votes for Aberfoyle Park booth

Liberal

Liberal ordinary votes for Aberfoyle Park (1829) plus Liberal declaration votes (479.27)

$$1829 + 479.27 = 2308.3$$

ALP

ALP ordinary votes for Aberfoyle Park (1360) plus ALP declaration votes (339.66)

$$1360 + 339.66 = 1699.6$$

Final 2PP% for Aberfoyle Park booth

Liberal 57.59% Labor 42.41%

Calculating Liberal/ALP votes for each CCD.

Each CCD having been allocated a polling booth with a final 2PP percentage with Declaration votes included, the Liberal/ALP vote is calculated based on current and projected enrolments.

Example

CCD	4080209
Booth	Aberfoyle Park
Liberal 2PP%	57.59%
ALP 2PP%	42.41%
Current Enrolment	679
Projected Enrolment	708
Current Liberal Vote	$((57.59\%/100) \times 679) = 391.03$
Projected Liberal Vote	$((57.59\%/100) \times 708) = 407.74$

SOUTH AUSTRALIAN FEDERAL REDISTRIBUTION - 1999

Electorate	Current Enrolment as at 12/02/1999	Variance from Quota (85,386)	Projected Enrolment as at 30/06/2001	Variance from Quota (87,240)	Proposed Divisions on Projected Enrolment as at 30/06/2001	Variance from Quota (87240) of Proposed Divisions
Adelaide	83408	-2.32	84134	-3.56	88873	1.87
Barker	85599	0.25	87912	0.77	87154	-0.10
Bonython	79804	-6.54	85155	-2.39	86525	-0.82
Boothby	82137	-3.81	81805	-6.23	86120	-1.28
Grey	83460	-2.26	83617	-4.15	85370	-2.14
Hindmarsh	84542	-0.99	85054	-2.51	87642	0.46
Kingston	90047	5.46	93267	6.91	85301	-2.22
Makin	90732	6.26	93833	7.56	87563	0.37
Mayo	91807	7.52	94626	8.47	85871	-1.57
Port Adelaide	83086	-2.69	82947	-4.92	88846	1.84
Sturt	80978	-5.16	82535	-5.39	88700	1.67
Wakefield	89032	4.27	91990	5.44	88910	1.91
Total Electors	1024632	*	1046875		1046875	

Source: AEC Greenbook, SA (1999)

APPENDIX B

2PP MARGINS: 1998 AND PROPOSED

Electorate	1998 2PP Result Liberal	New 2PP Result Liberal	Swing to Lose/Win
Adelaide	50.91	52.43	2.43
Barker	63.74	63.70	13.70
Bonython	35.47	35.89	-14.11
Boothby	57.45	57.58	7.58
Grey	58.04	58.48	8.48
Hindmarsh	51.23	51.50	1.50
Kingston	49.53	48.39	-1.61
Makin	50.94	51.74	1.74
Mayo	59.90	61.46	11.46
Port Adelaide	33.90	34.04	-15.96
Sturt	57.29	56.33	6.33
Wakefield	66.29	65.69	15.69

**METHOD OF ALLOCATING VOTING DATA
TO CENSUS COLLECTOR DISTRICTS (CCD)**

A. Allocating CCDs to polling booths:

CCDs are allocated to every polling booth. This information was gathered from the AEC allocations, checking polling booth numbers with actual enrolments in that area having regard to obvious physical and transport barriers and links.

B. Adding Declaration Votes (absent, postal and provisional) to individual polling booths:

Before 1998, declaration votes were allocated to individual booths on an electorate wide basis. Thus, if the Liberal Party received 60% of declaration votes, each booth would receive a 60% breakdown of the declaration votes subject to the proportion of that booth's vote compared with the total formal vote.

At the 1998 State redistribution, the above method was changed to a system which was accepted by the State Electoral Commission and all the major parties. This new method is more accurate and has been used in this submission.

The new method works on the assumption that the declaration voters from a particular area would vote the same way as those voting in person at the polling booth. Therefore if a booth voted 60% Liberal then 60% Liberal declaration votes would be allocated to that booth. Accordingly if it was a 40% Liberal booth, then only 40% of Liberal declaration votes would be allocated.

The Aberfoyle Park booth in the Division of Mayo is used as an example to explain the methodology.

Aberfoyle Park ordinary votes:

Liberal 2PP%	57.35%	1829 votes
Labor 2PP%	42.64%	1360 votes
	TOTAL	3189 votes

Calculation of Declaration votes for Aberfoyle Park booth: Divide number of Liberal ordinary votes for that booth (1829) by the total Liberal ordinary votes in Mayo (39586).

$$1829/39586 = 0.0462$$

Divide number of ALP ordinary votes for that booth (1360) by the total ALP ordinary votes in Mayo (26791)

$$1360/26791 = 0.051$$

Multiply the % of Liberal ordinary votes for that booth (0.0462) with the number of Liberal declaration votes (10,373)

$$0.0462 \times 10373 = 479.27$$

Multiply the % of ALP ordinary votes for that booth (0.051) with the number of ALP declaration votes (6691)

$$0.051 \times 16691 = 339.66$$

Total Votes for Aberfoyle Park booth

Liberal

Liberal ordinary votes for Aberfoyle Park (1829) plus Liberal declaration votes (479.27)

$$1829 + 479.27 = 2308.3$$

ALP

ALP ordinary votes for Aberfoyle Park (1360) plus ALP declaration votes (339.66)

$$1360 + 339.66 = 1699.6$$

Final 2PP% for Aberfoyle Park booth

Liberal 57.59% Labor 42.41%

Calculating Liberal/ALP votes for each CCD.

Each CCD having been allocated a polling booth with a final 2PP percentage with Declaration votes included, the Liberal/ALP vote is calculated based on current and projected enrolments.

Example

CCD	4080209
Booth	Aberfoyle Park
Liberal 2PP%	57.59%
ALP 2PP%	42.41%
Current Enrolment	679
Projected Enrolment	708
Current Liberal Vote	$((57.59\%/100) \times 679) = 391.03$
Projected Liberal Vote	$((57.59\%/100 \times 708) = 407.74$