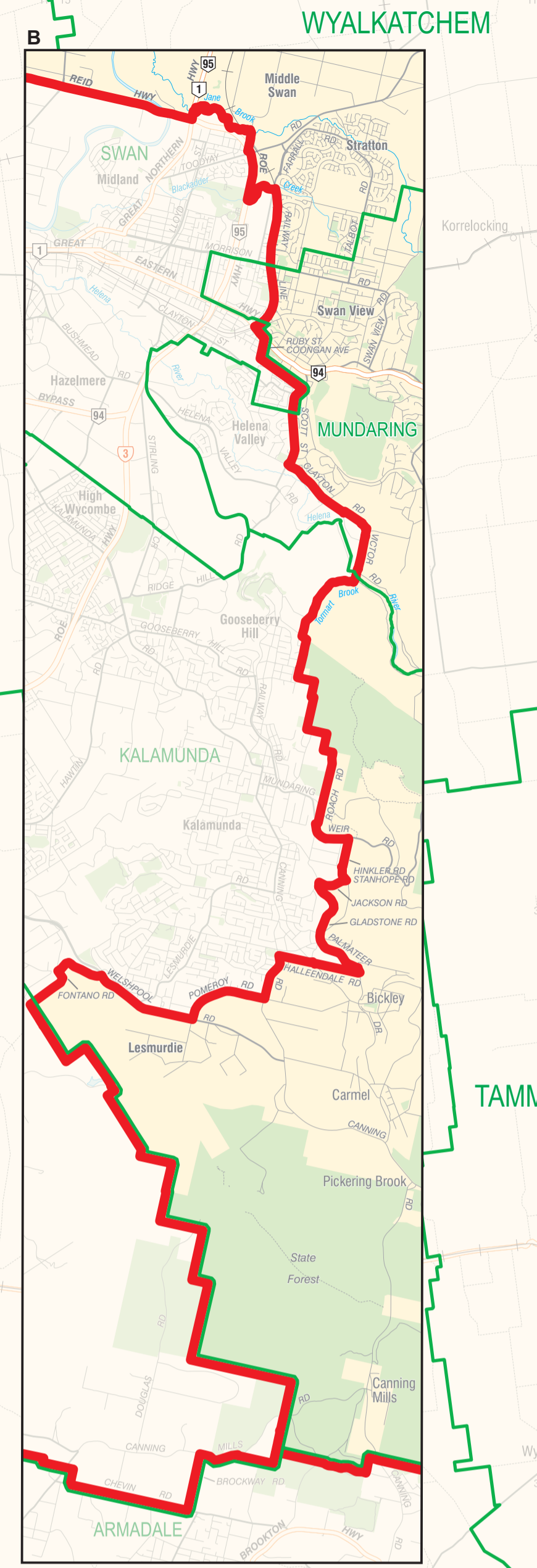
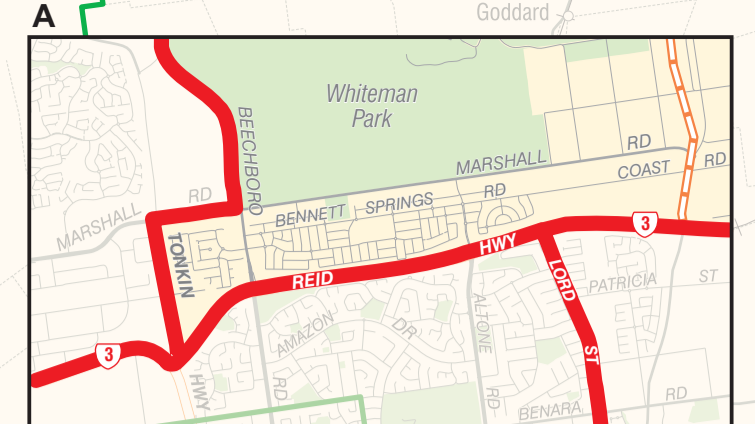
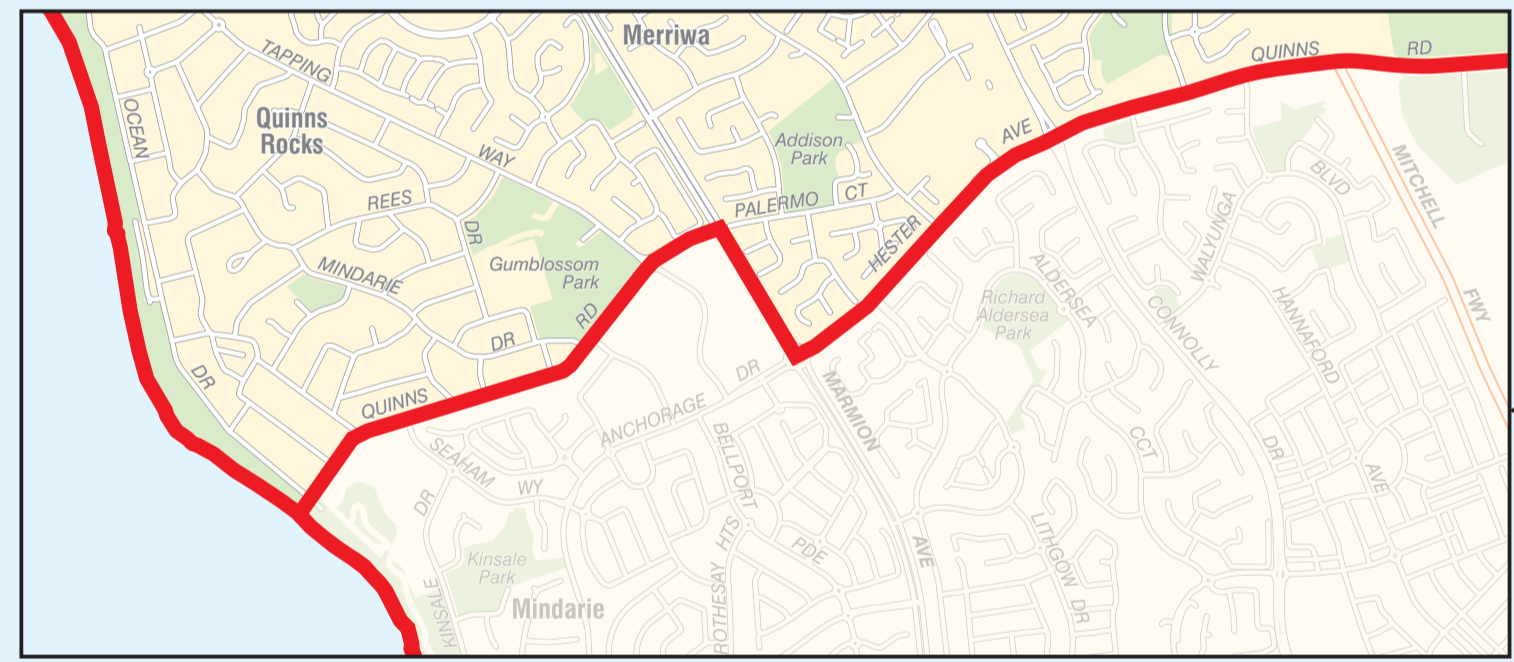


SOURCES
 This map has been compiled by Sinclair Knight Merz from data supplied by the Australian Electoral Commission, Landgate, Geoscience Australia and MapInfo Australia.

DISCLAIMER
 This map has been compiled from various sources and the publisher and/or contributors accept no responsibility for any injury, loss or damage arising from its use or errors or omissions therein. While all care is taken to ensure a high degree of accuracy users are invited to notify of any map discrepancies.

© Australian Electoral Commission
 No part of this map may be reproduced without written permission.



2008
 COMMONWEALTH OF AUSTRALIA



Commonwealth Electoral Act 1918
 STATE OF WESTERN AUSTRALIA
 Map of the Commonwealth Electoral Division of

PEARCE

Names and Boundaries of Electoral Divisions

PERTH

Names and Boundaries of Local Government Areas

KWINANA

Map Number WA11/2008

Kilometres 0 5 10 15 20 Kilometres

SIMPLE CONIC PROJECTION WITH STANDARD PARALLELS 18° AND 36°S

Sheet 1 of 1

