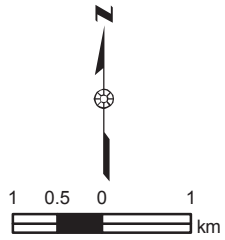




Federal Electoral Division of **MENZIES**

Boundary gazetted 24 December 2010



Divisional boundary 
 Adjoining boundary 

Size of division 125 sq km

Note:
 Local Government Area (LGA) descriptions are current to 2010.
 Federal electoral boundaries follow the centre of features unless otherwise advised.



This map has been compiled by Spatial Vision from data supplied by the Australian Electoral Commission, and Spatial Vision, 2010, under licence from Department of Sustainability and Environment. © State of Victoria (2010). © Commonwealth of Australia (2010)