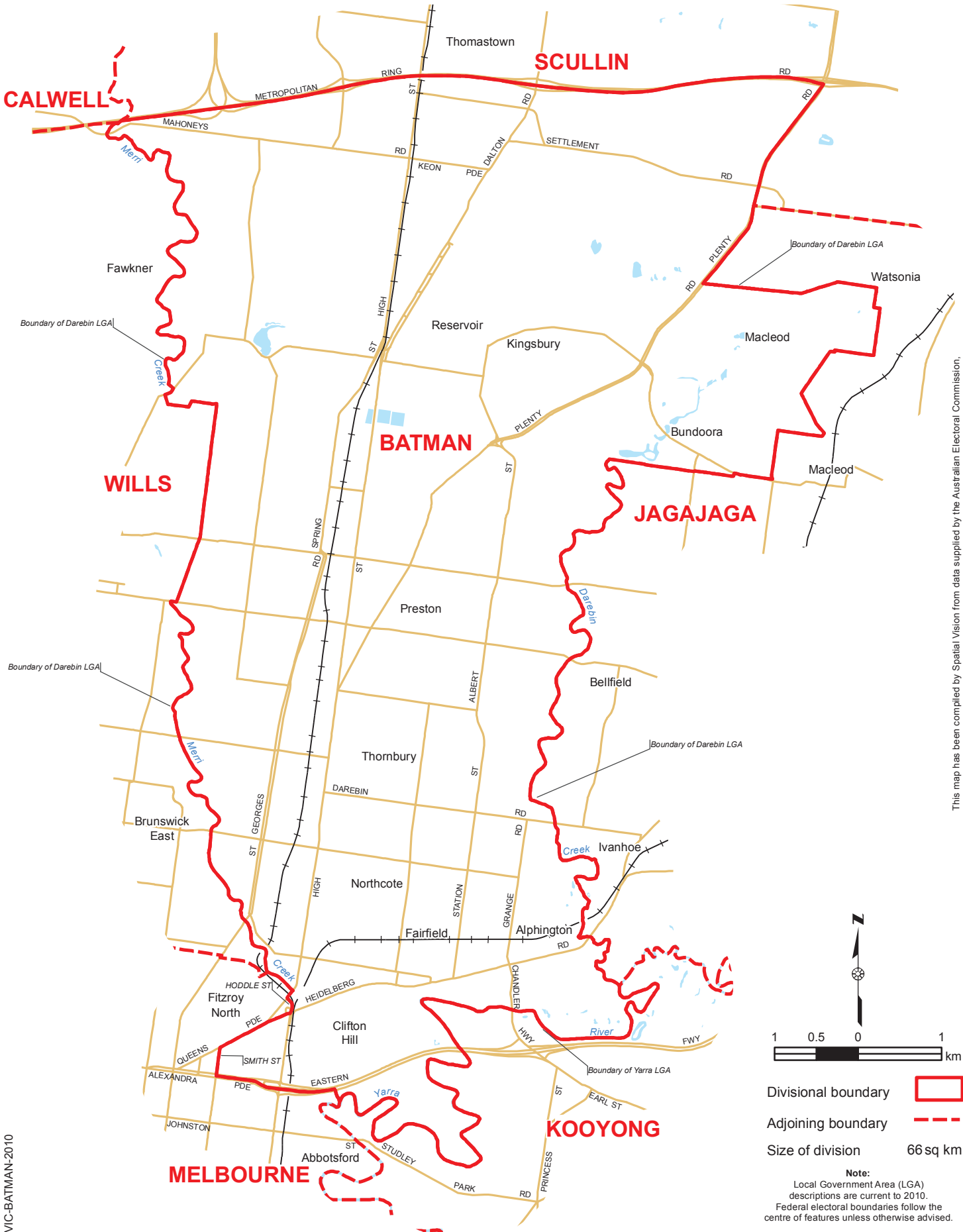




BATMAN

Boundary gazetted 24 December 2010



This map has been compiled by Spatial Vision from data supplied by the Australian Electoral Commission, and Spatial Vision 2010, under licence from Department of Sustainability and Environment. © State of Victoria (2010) © Commonwealth of Australia (2010)

Divisional boundary 
 Adjoining boundary 
 Size of division 66 sq km
Note:
 Local Government Area (LGA) descriptions are current to 2010.
 Federal electoral boundaries follow the centre of features unless otherwise advised.