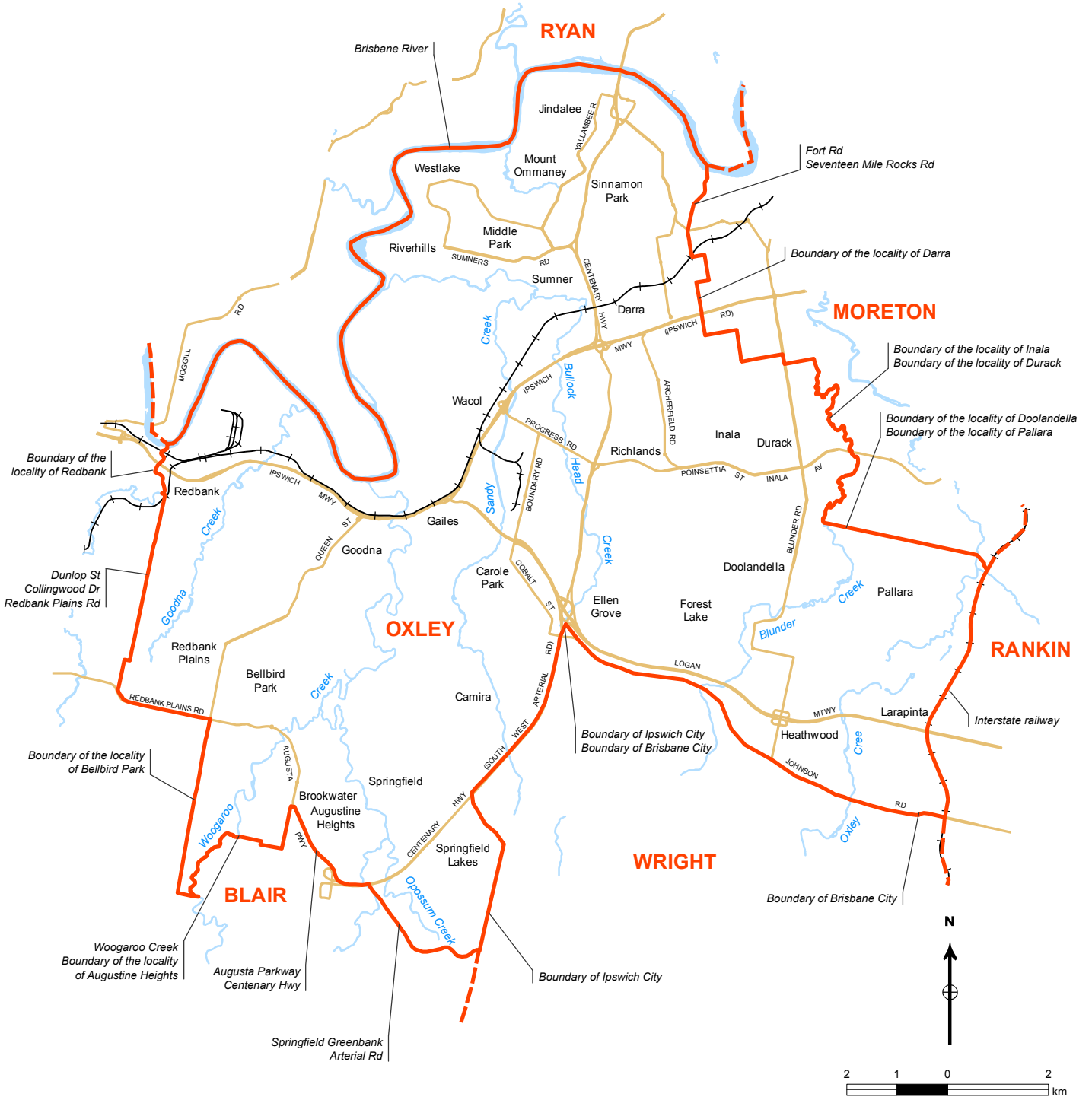




# Commonwealth Electoral Division of

# OXLEY

Boundary gazetted 15 December 2009



This map has been compiled by Terranean Mapping Technologies from data supplied by the Australian Electoral Commission, and Pitney Bowes Business Insight 2009, under licence from PSMA Australia Ltd. © Pitney Bowes Software Pty Ltd, 2009. © Commonwealth of Australia 2010

Divisional boundary   
 Adjoining boundary   
 Size of division 155 km<sup>2</sup>

**Note:**  
 Local Government Area descriptions are current 2006.  
 Federal electoral boundaries follow the centre of features unless otherwise advised.