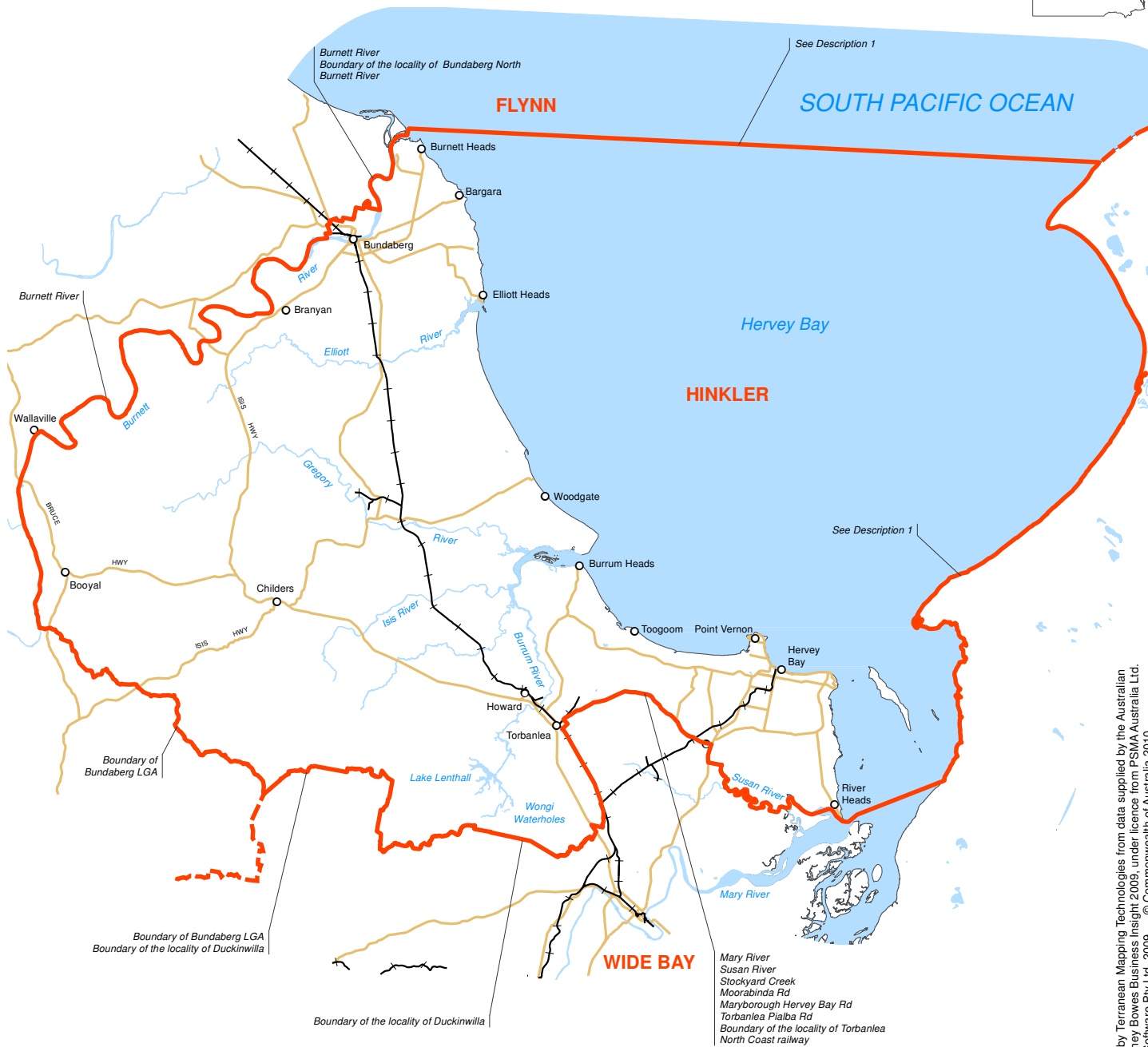


Commonwealth Electoral Division of **HINKLER**

Boundary gazetted 15 December 2009





See Description 1

See Description 1

Mary River
Susan River
Stockyard Creek
Moorabinda Rd
Maryborough Hervey Bay Rd
Torbanlea Pialba Rd
Boundary of the locality of Torbanlea
North Coast railway

This map has been compiled by Terranean Mapping Technologies from data supplied by the Australian Electoral Commission, and Pitney Bowes Business Insight 2009, under licence from PSMA Australia Ltd. © Pitney Bowes Software Pty Ltd, 2009. © Commonwealth of Australia 2010

Description 1: Commencing at mouth of the Burnett River, a line to Fraser Island and by the western shoreline to a point opposite the mouth of the Mary River

Divisional boundary 
 Adjoining boundary 
 Size of division 3,504 km²

Note:
 Local Government Area descriptions are current 2006.
 Federal electoral boundaries follow the centre of features unless otherwise advised.



QLD-HINKLER-2010