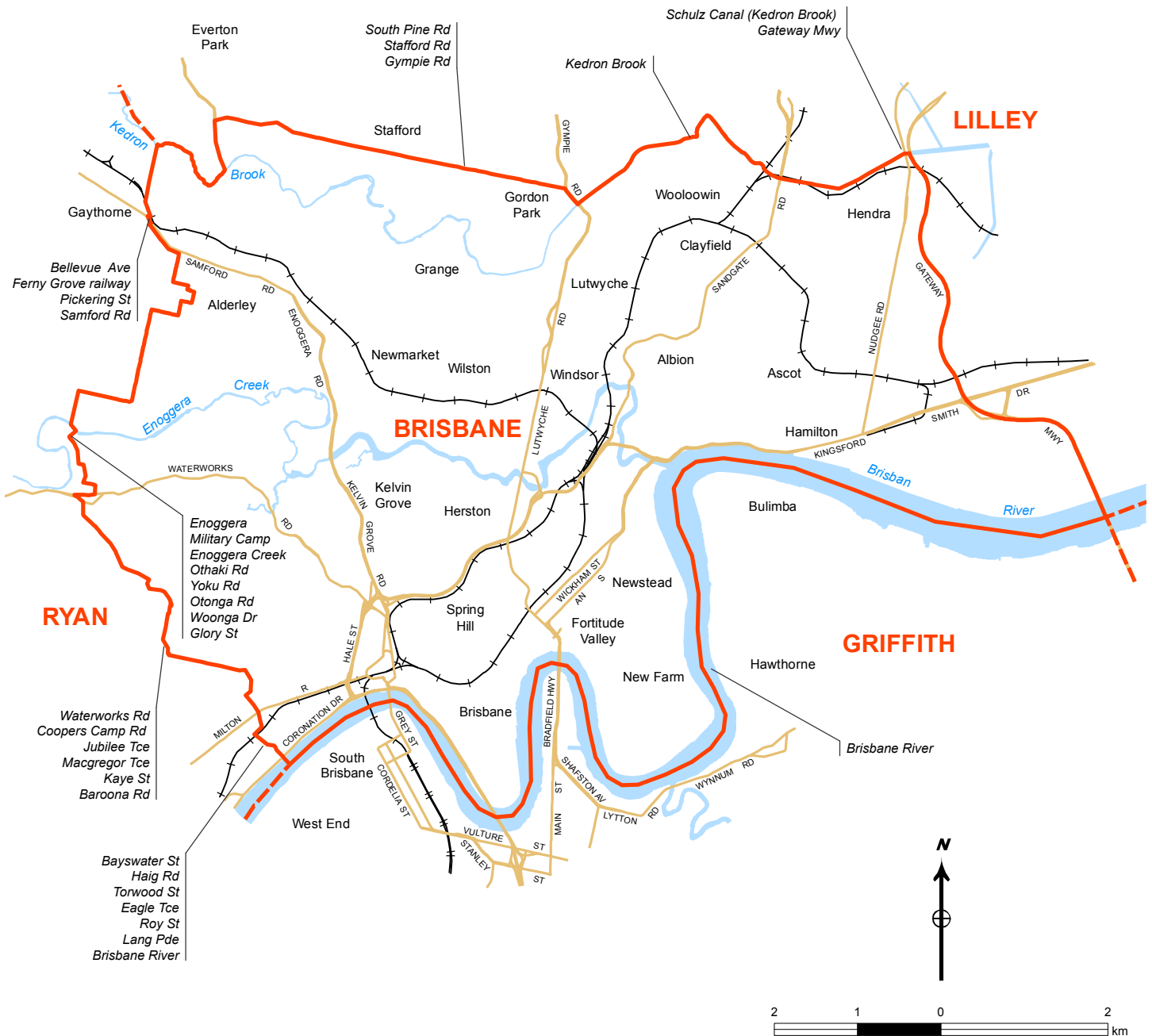




# Commonwealth Electoral Division of

# BRISBANE

Boundary gazetted 15 December 2009



Divisional boundary   
 Adjoining boundary   
 Size of division 58 km<sup>2</sup>

This map has been compiled by Terranean Mapping Technologies from data supplied by the Australian Electoral Commission, and Pitney Bowes Business Insight 2009, under licence from PSMA Australia Ltd.  
 © Pitney Bowes Software Pty Ltd, 2009. © Commonwealth of Australia 2010

**Note:**  
 Local Government Area descriptions are current 2006.  
 Federal electoral boundaries follow the centre of features unless otherwise advised.