AUSTRALIAN LABOR PARTY
QLD BRANCH
SUGGESTION

	Elect_div	Actual	Projected
1	Blair	84027	86622
2	Bonner	86733	90003
3	Bowman	86435	91374
4	Brisbane	87660	92073
5	Capricornia	89259	91563
6	Dawson	84562	88238
7	Dickson	84427	89956
8	Fadden	83917	91109
9	Fairfax	82618	87845
10	Fisher	83071	91919
11	Forde	80615	87077
12	Griffith	88120	91243
13	Groom	86792	90483
14	Herbert	82296	88163
15	Hinkler	88684	92648
16	Kennedy	85492	88456
17	Leichhardt	86389	90486
18	Lilley	90246	92197
19	Longman	82241	88331
20	Maranoa	86684	88017
21	Mcpherson	83031	87977
22	Moncrieff	83369	86831
23	Moreton	86434	90321
24	Oxley	82239	88862
25	Petrie	85514	90076
26	Rankin	85898	89043
27	Ryan	86774	90202
28	Theodore	84993	89346
29	Wide Bay	82852	87573
	Totals for all Divisions	2471372	2598034

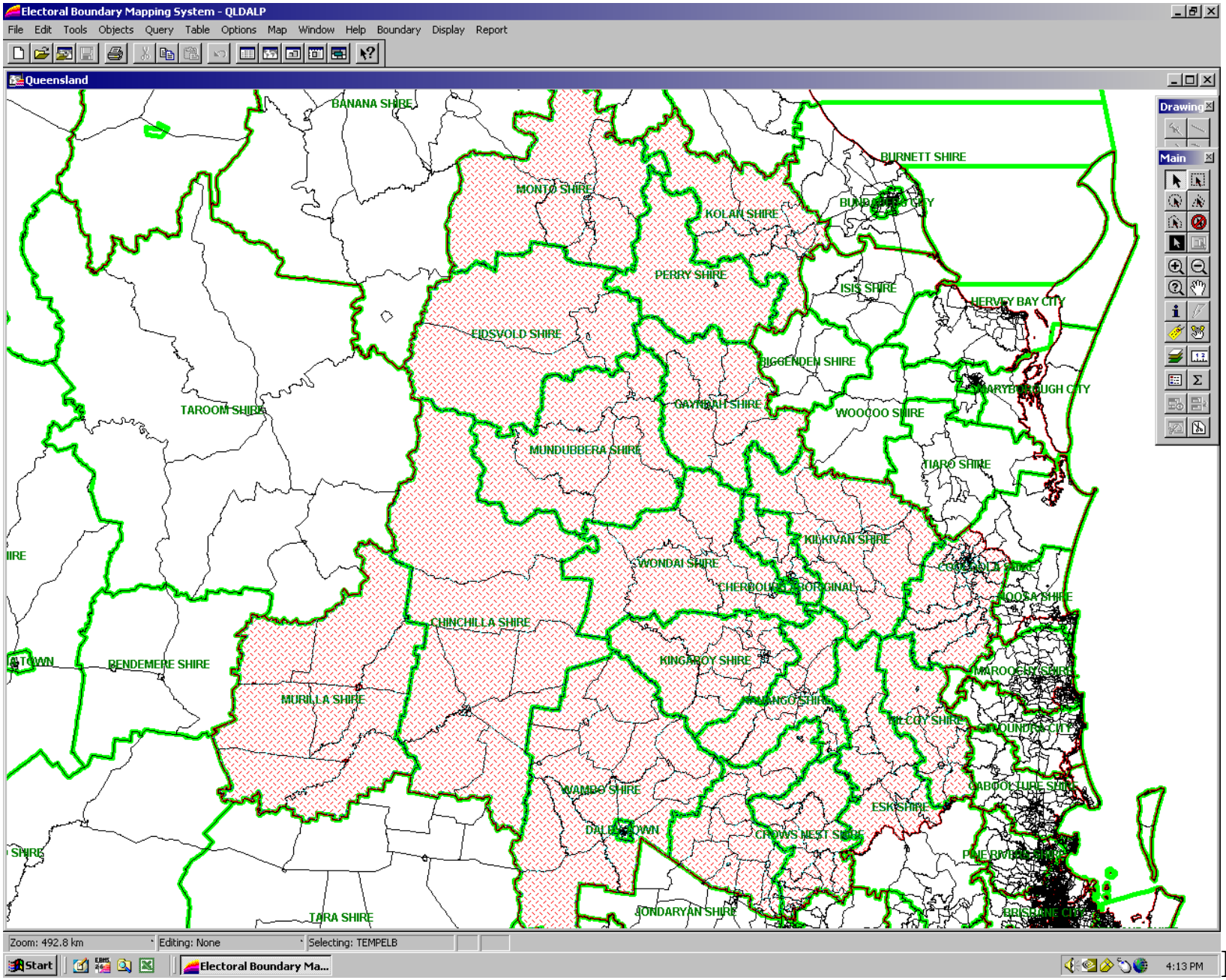
Electoral Boundary Mapping System - QLDALP
File Edit Tools Objects Query Table Options Map Window Help Boundary Display Report
Queensland
BANANA SHIRE
BURNETT SHIRE
MONTO SHIRE
KOLAN SHIRE
PERRY SHIRE
ISIS SHIRE
HERVEY BAY CITY
EIDSVOLD SHIRE
BIGGENDEN SHIRE
GAYNDAH SHIRE
WOOCOO SHIRE
TAROOM SHIRE
MUNDUBBERA SHIRE
TIARO SHIRE
KILKIVAN SHIRE
WONDAI SHIRE
CHINCHILLA SHIRE
KINGAROY SHIRE
PENDEMERE SHIRE
MURILLA SHIRE
WAMBO SHIRE
ESK SHIRE
CROWS NEST SHIRE
TARA SHIRE
JONDARYAN SHIRE
Drawing
Main
Zoom: 492.8 km
Editing: None
Selecting: TEMPELB
Start
Electoral Boundary Ma...
4:13 PM

BLAIR

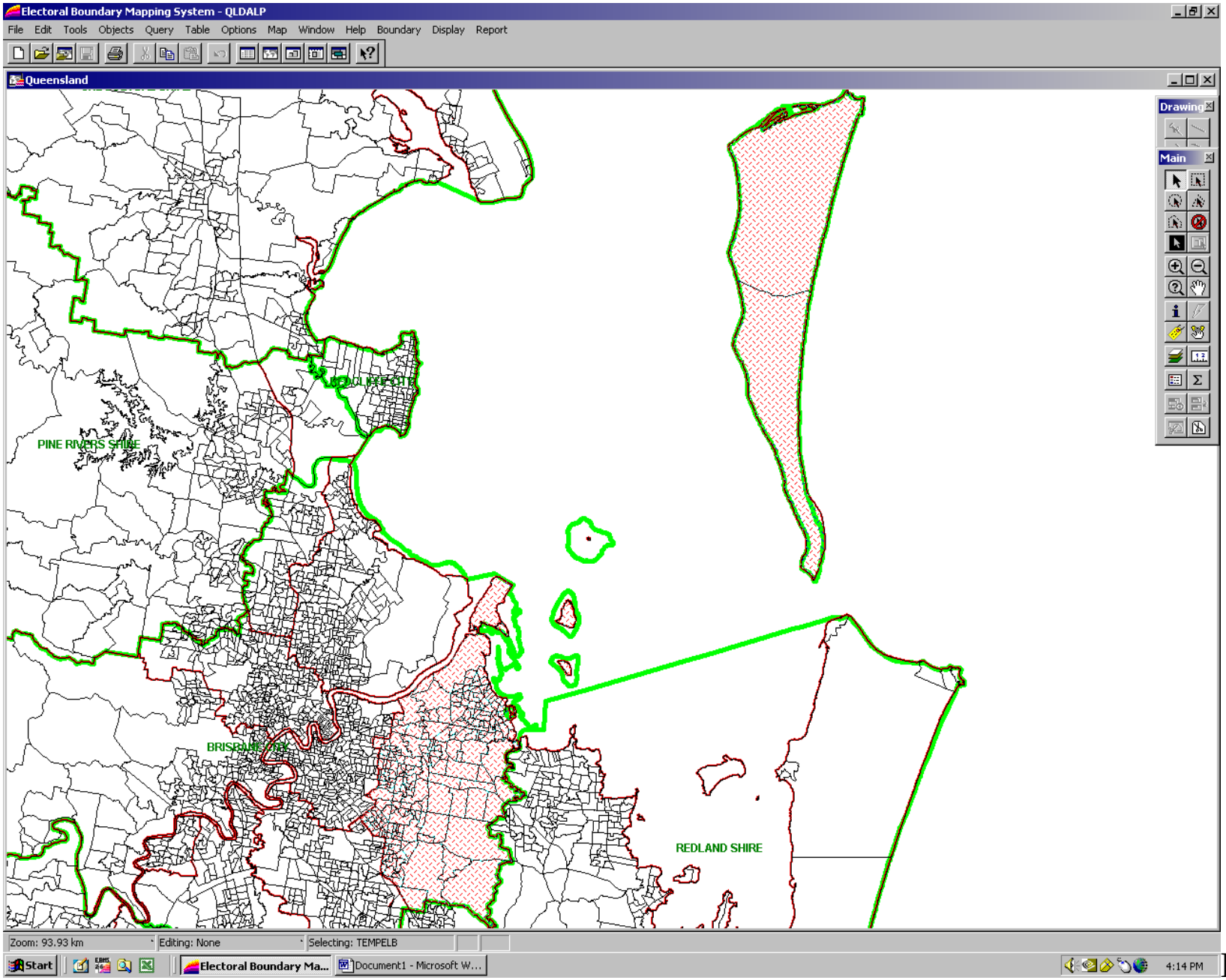
Electoral Boundary Mapping System - QLDALP
File Edit Tools Objects Query Table Options Map Window Help Boundary Display Report
Queensland
Drawing
Main
PINE RIVERS SHIRE
REDLAND SHIRE
Zoom: 93.93 km
Editing: None
Selecting: TEMPELB
Start
Electoral Boundary Ma...
Document1 - Microsoft W...
4:14 PM

BONNER

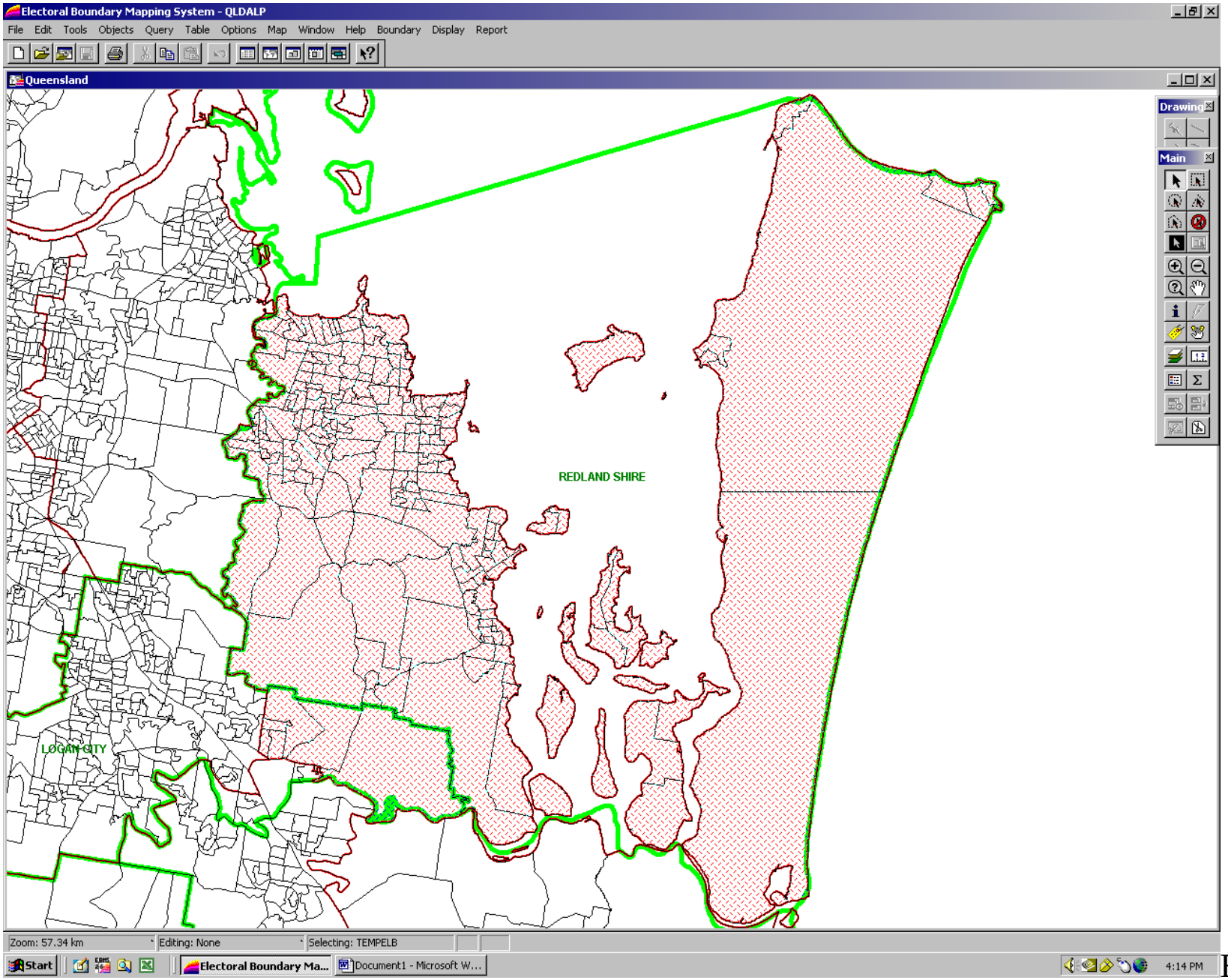
Electoral Boundary Mapping System - QLDALP
File Edit Tools Objects Query Table Options Map Window Help Boundary Display Report
Queensland
Drawing
Main
REDLAND SHIRE
LOGAN CITY
Zoom: 57.34 km
Editing: None
Selecting: TEMPELB
Start
Electoral Boundary Ma...
Document1 - Microsoft W...
4:14 PM

BOWMAN

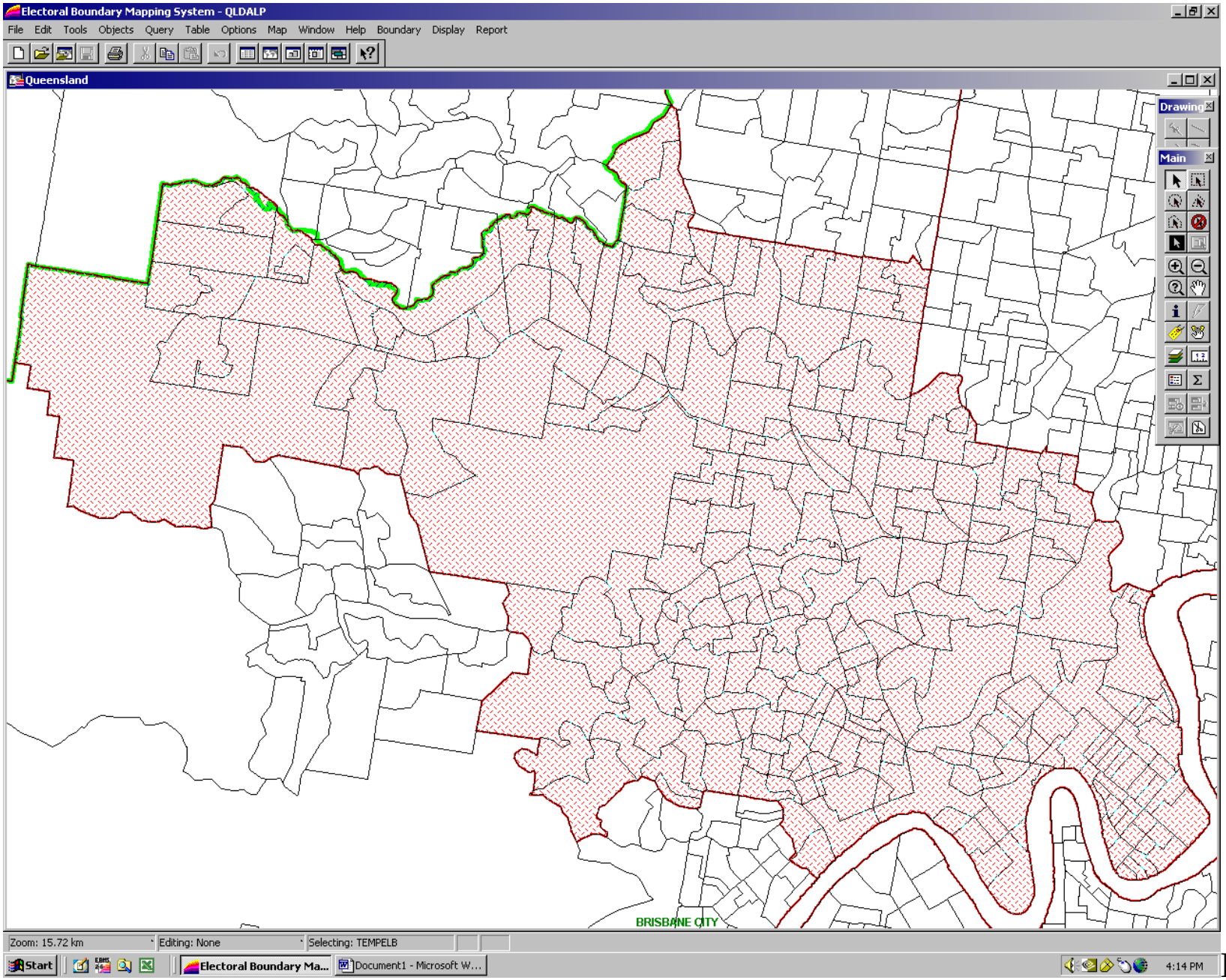
Electoral Boundary Mapping System - QLDALP
File Edit Tools Objects Query Table Options Map Window Help Boundary Display Report
Queensland
Drawing
Main
BRISBANE CITY
Zoom: 15.72 km
Editing: None
Selecting: TEMPELB
Start
Electoral Boundary Ma...
Document1 - Microsoft W...
4:14 PM

BRISBANE

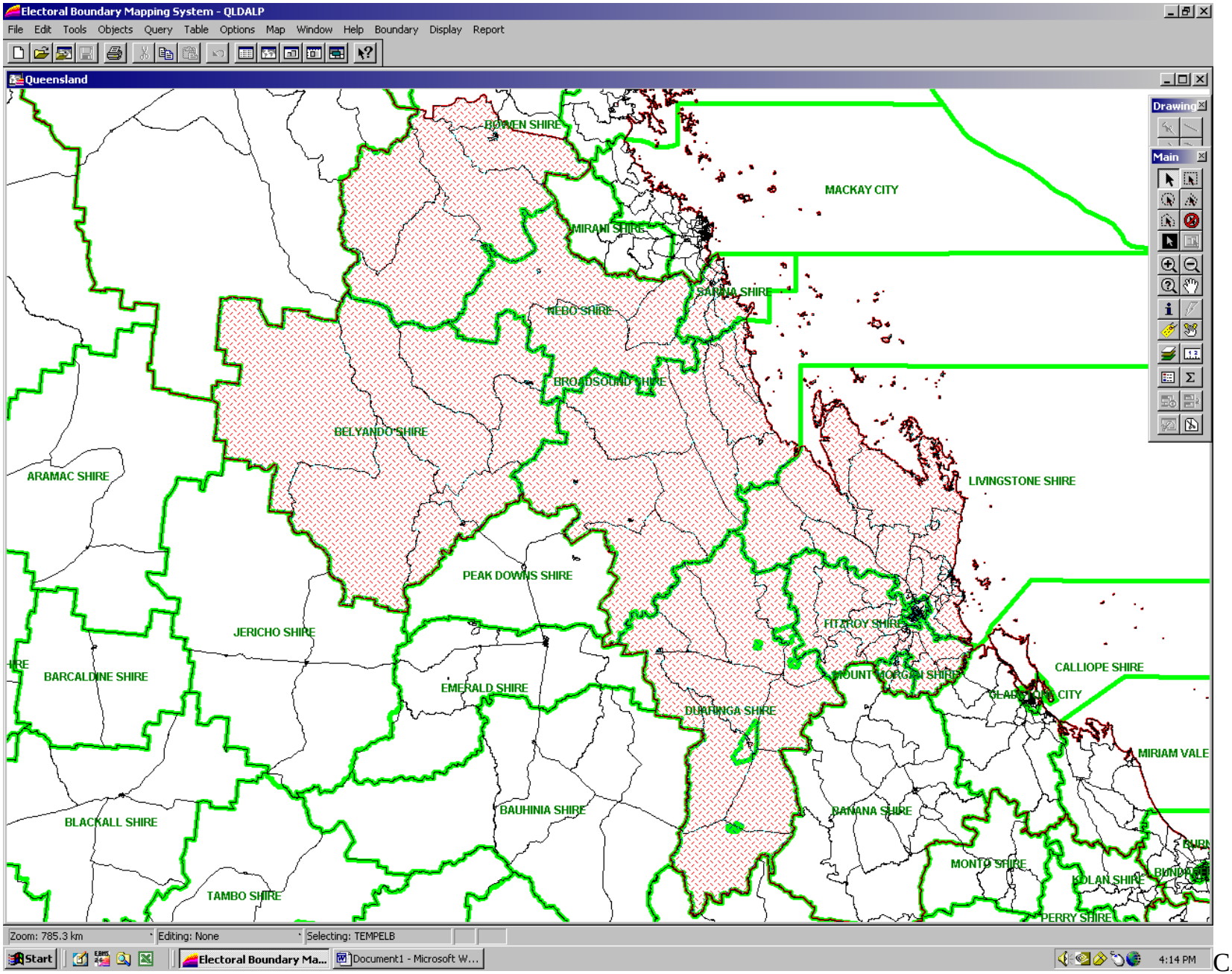

CAPRICORNIA

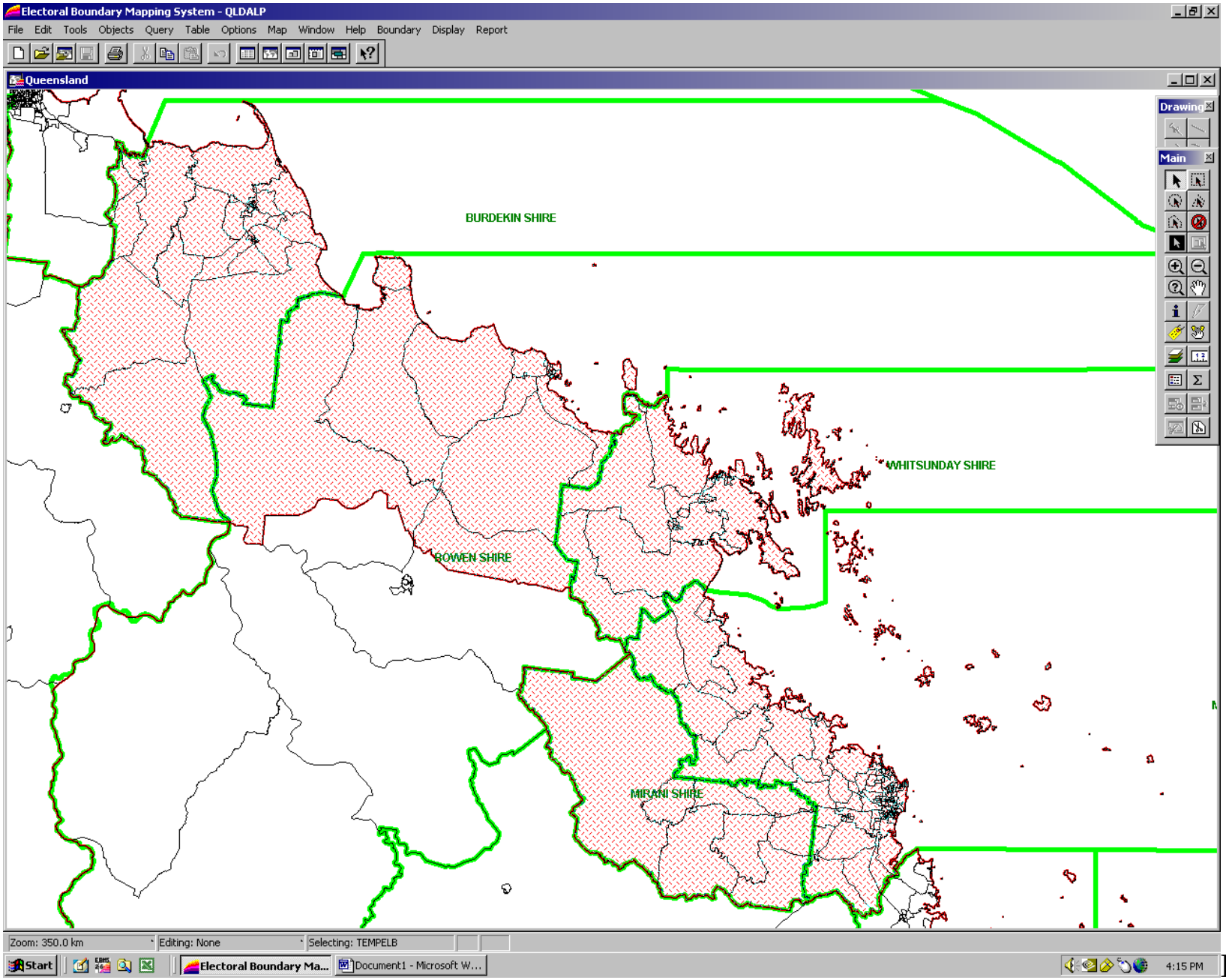
Electoral Boundary Mapping System - QLDALP
File Edit Tools Objects Query Table Options Map Window Help Boundary Display Report
Queensland
Drawing
Main
BURDEKIN SHIRE
WHITSUNDAY SHIRE
BOWEN SHIRE
MIRANI SHIRE
Zoom: 350.0 km
Editing: None
Selecting: TEMPELB
Start
Electoral Boundary Ma...
Document1 - Microsoft W...
4:15 PM

DAWSON

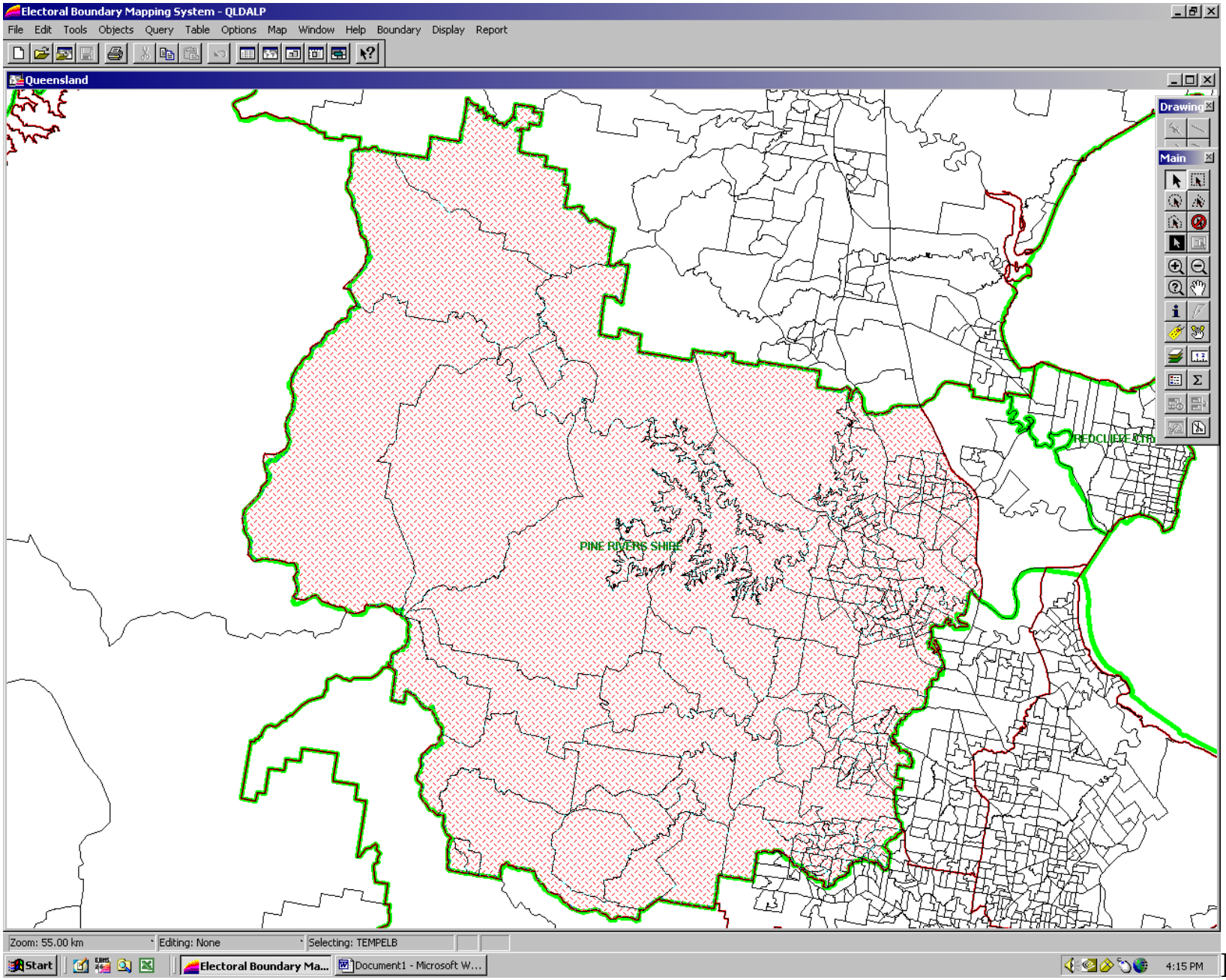
Electoral Boundary Mapping System - QLDALP
File Edit Tools Objects Query Table Options Map Window Help Boundary Display Report
Queensland
Drawing
Main
REDCLIFFE CITY
PINE RIVERS SHIRE
Zoom: 55.00 km
Editing: None
Selecting: TEMPELB
Start
Electoral Boundary Ma...
Document1 - Microsoft W...
4:15 PM

DICKSON

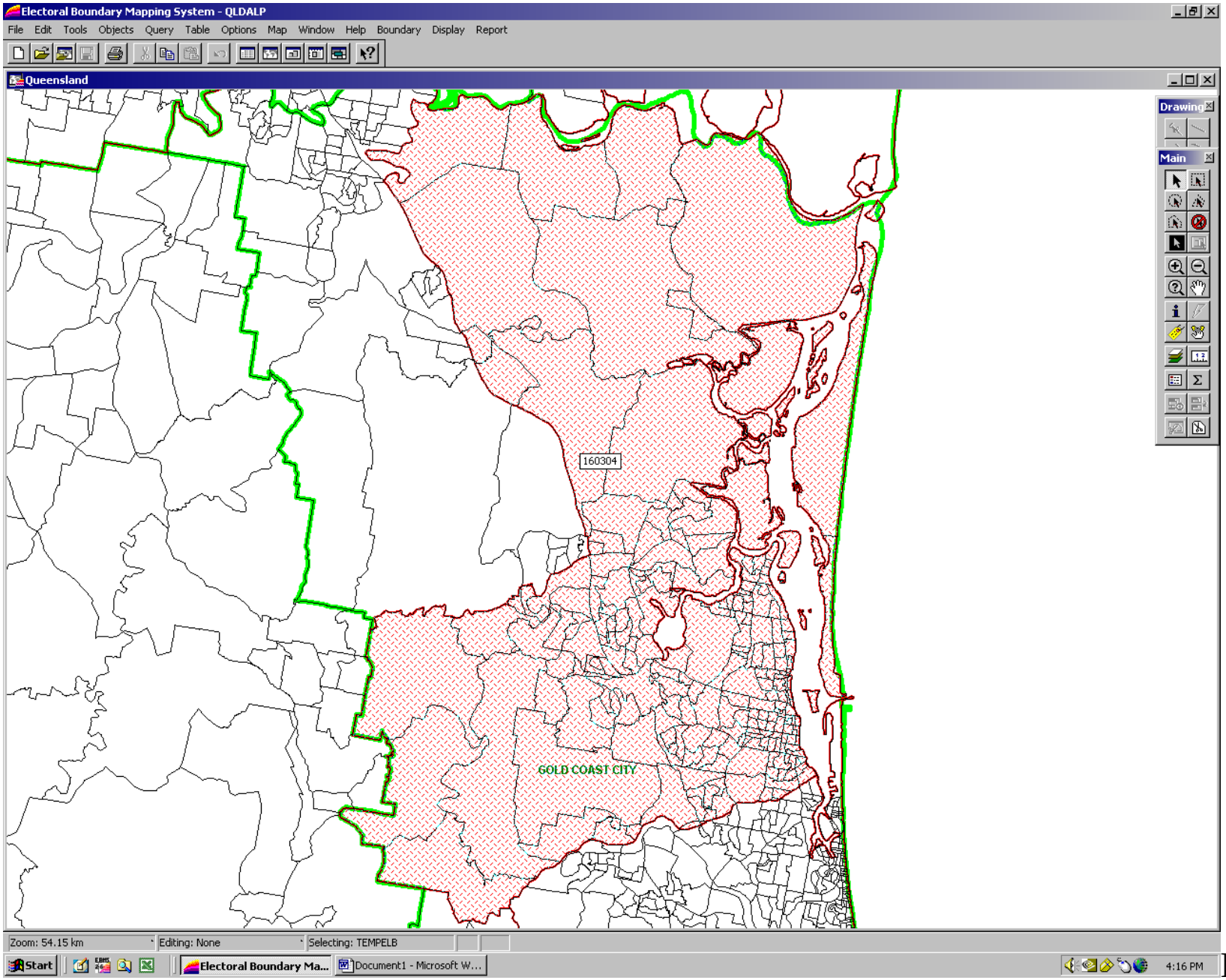
Electoral Boundary Mapping System - QLDALP
File Edit Tools Objects Query Table Options Map Window Help Boundary Display Report
Queensland
Drawing
Main
160304
GOLD COAST CITY
Zoom: 54.15 km
Editing: None
Selecting: TEMPELB
Start
Electoral Boundary Ma...
Document1 - Microsoft W...
4:16 PM

FADDEN

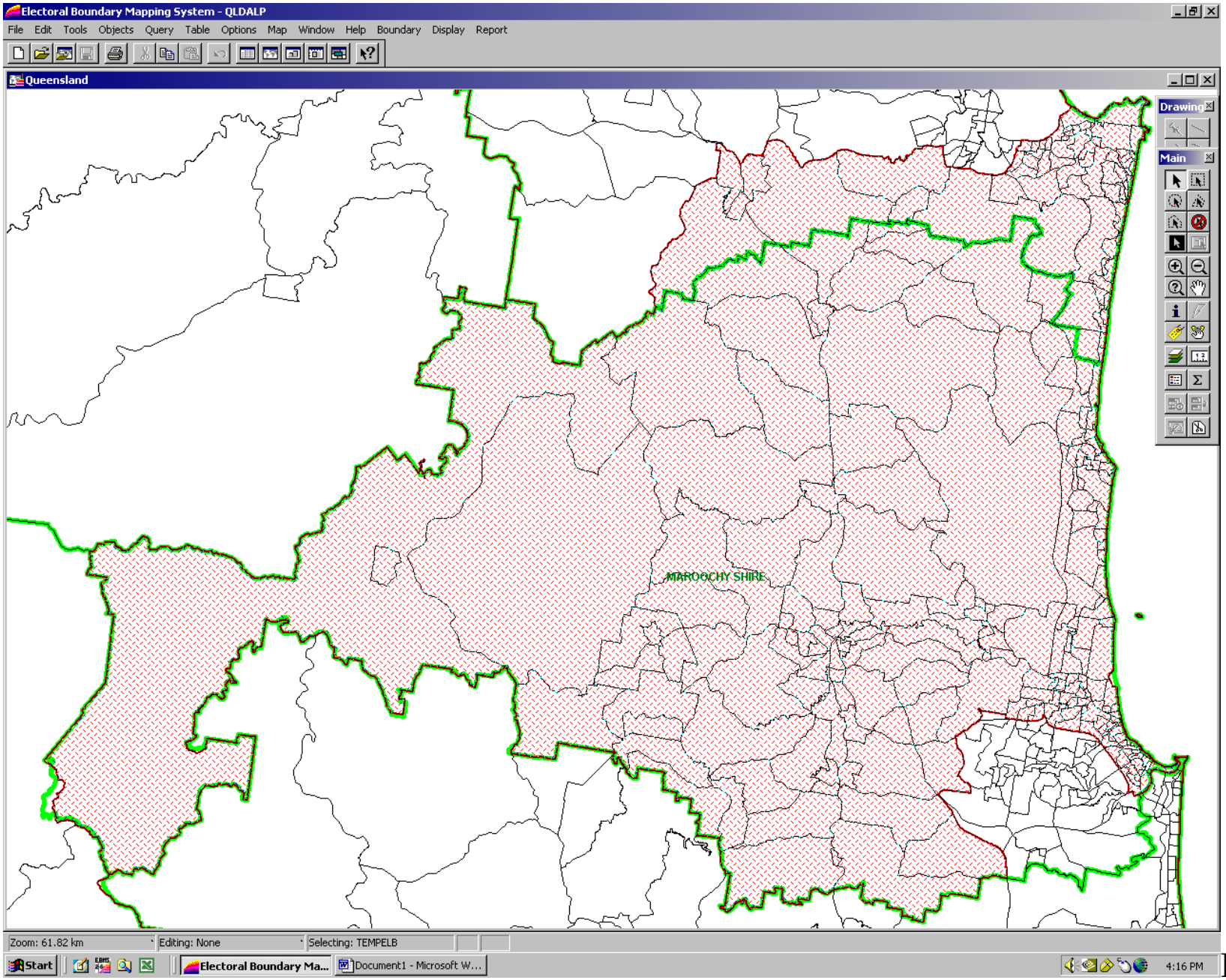
Electoral Boundary Mapping System - QLDALP
File Edit Tools Objects Query Table Options Map Window Help Boundary Display Report
Queensland
Drawing
Main
MAROOCHY SHIRE
Zoom: 61.82 km
Editing: None
Selecting: TEMPELB
Start
Electoral Boundary Ma...
Document1 - Microsoft W...
4:16 PM

FAIRFAX

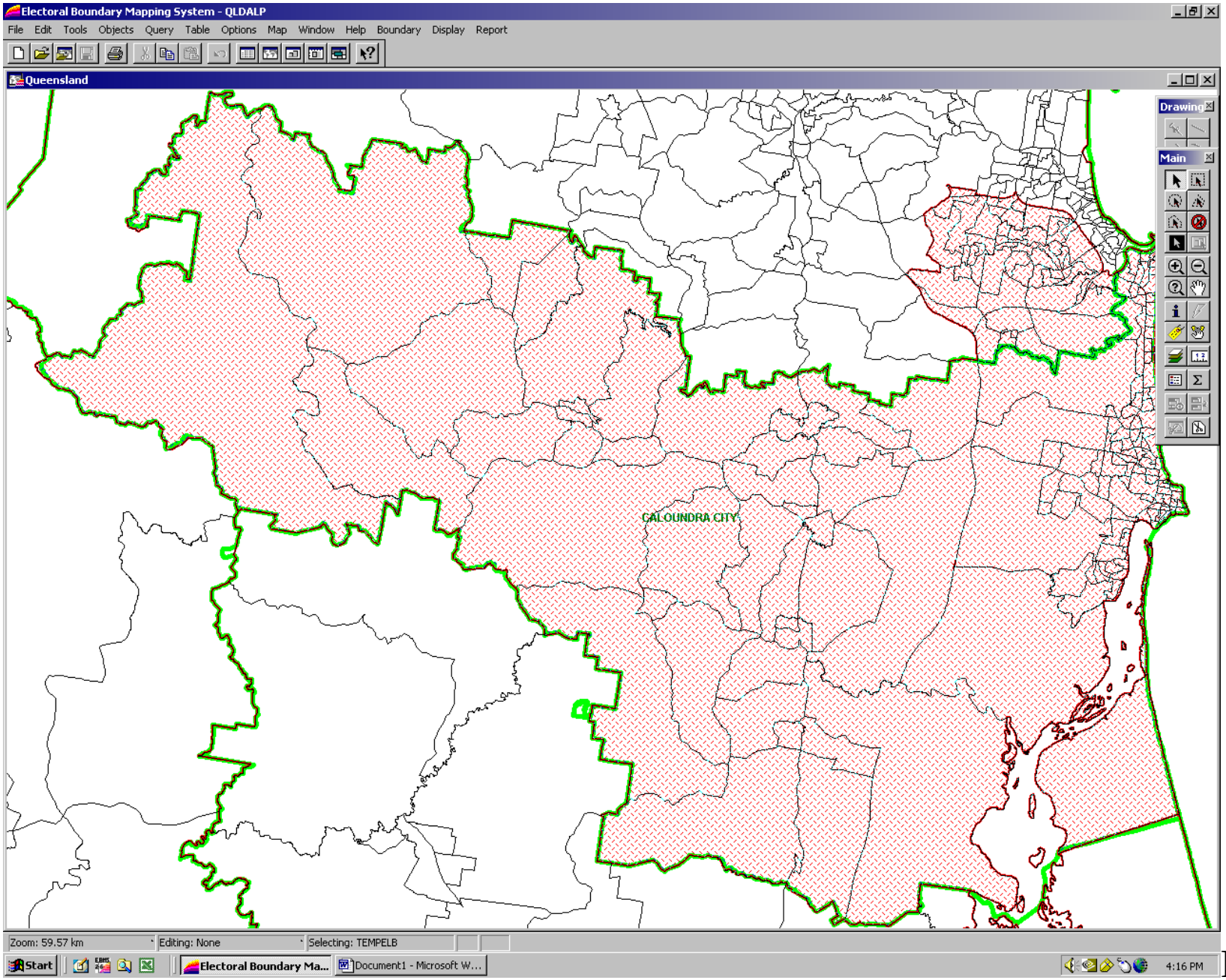
Electoral Boundary Mapping System - QLDALP
File Edit Tools Objects Query Table Options Map Window Help Boundary Display Report
Queensland
Drawing
Main
CALOUNDRA CITY
Zoom: 59.57 km
Editing: None
Selecting: TEMPELB
Start
Electoral Boundary Ma...
Document1 - Microsoft W...
4:16 PM

FISHER

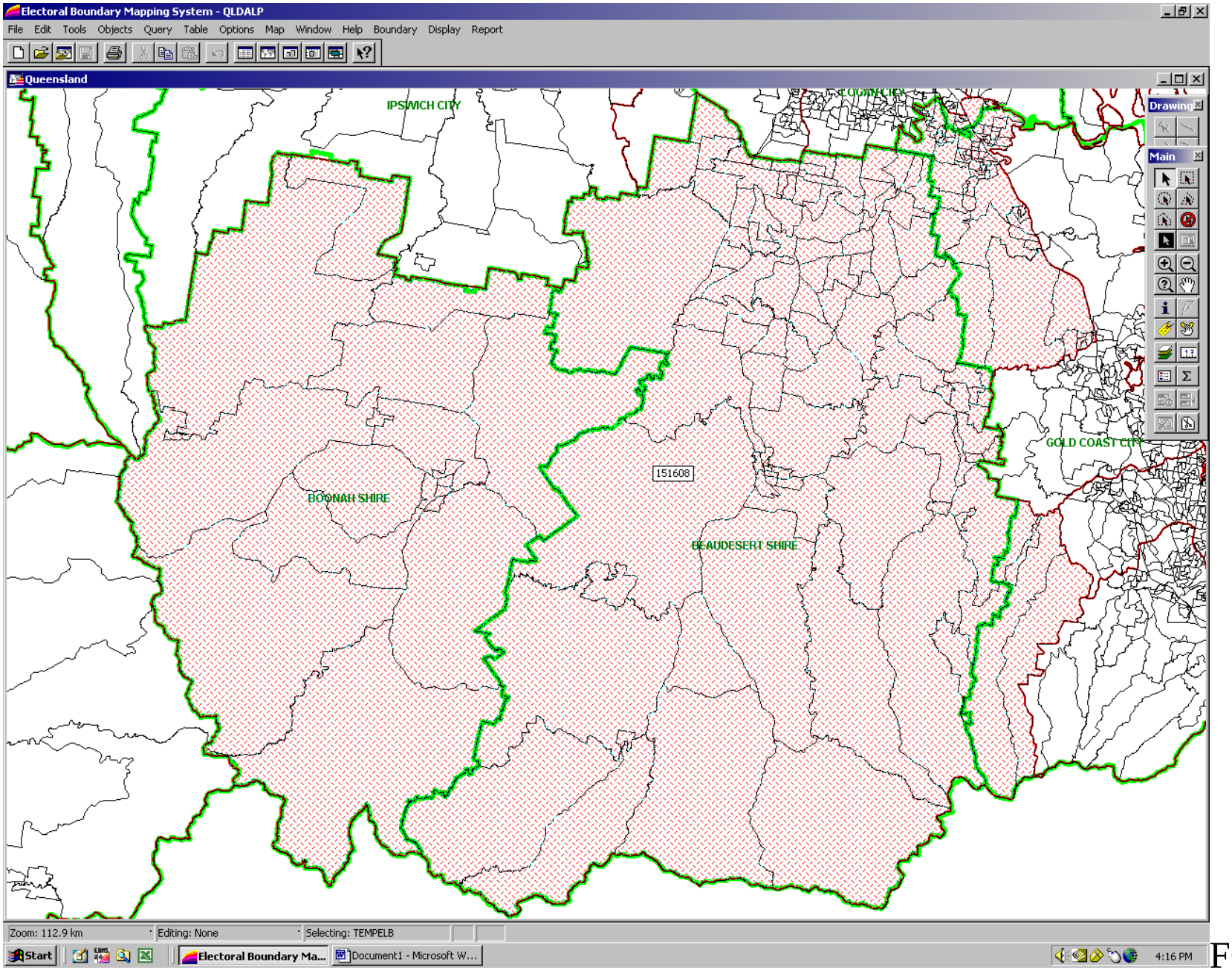
Electoral Boundary Mapping System - QLDALP
File Edit Tools Objects Query Table Options Map Window Help Boundary Display Report
Queensland
IPSWICH CITY
BOONAH SHIRE
BEAUDESERT SHIRE
GOLD COAST CITY
151608
Drawing
Main
Zoom: 112.9 km
Editing: None
Selecting: TEMPELB
Start
Electoral Boundary Ma...
Document1 - Microsoft W...
4:16 PM

FORDE

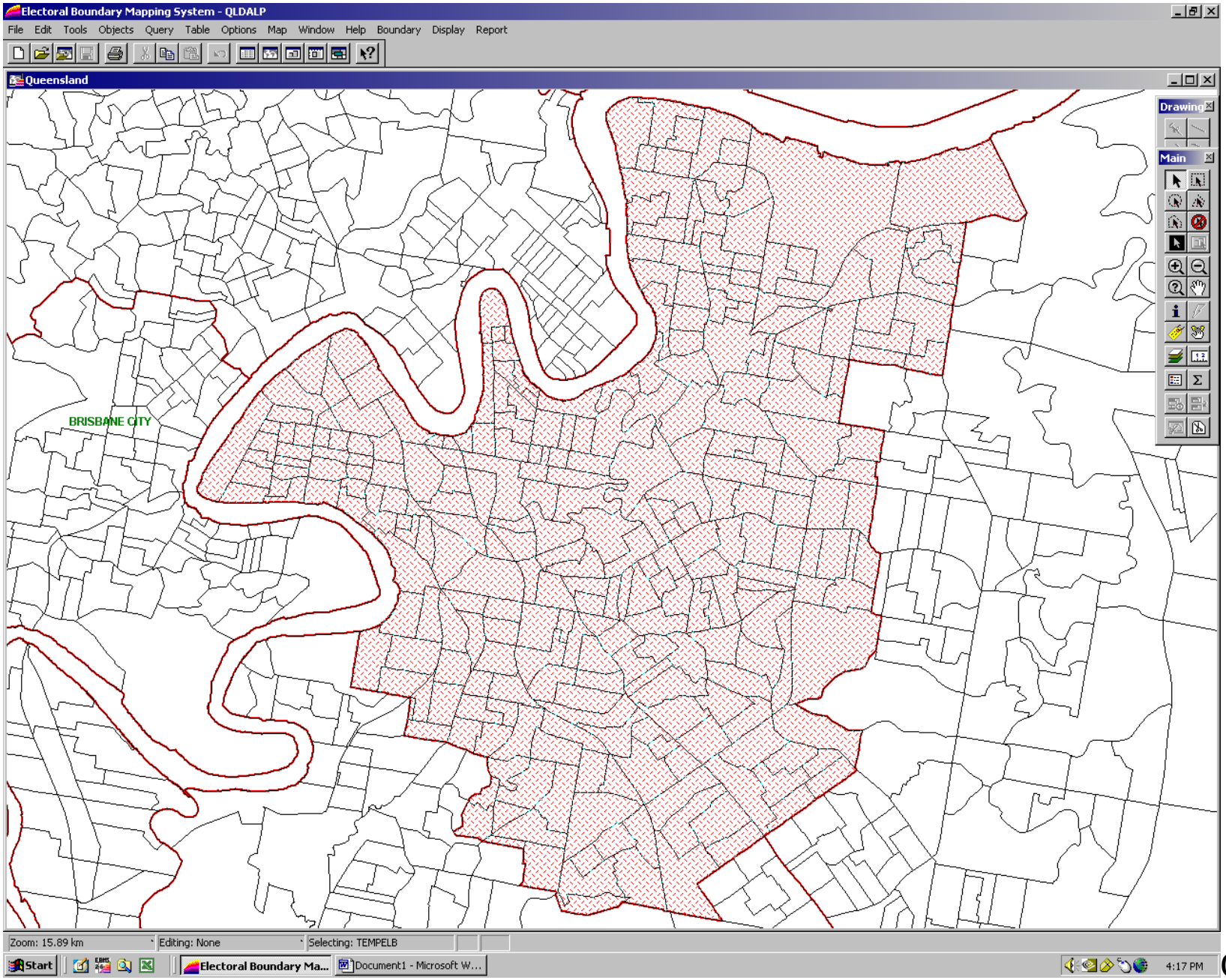
Electoral Boundary Mapping System - QLDALP
File Edit Tools Objects Query Table Options Map Window Help Boundary Display Report
Queensland
Drawing
Main
BRISBANE CITY
Zoom: 15.89 km
Editing: None
Selecting: TEMPELB
Start
Electoral Boundary Ma...
Document1 - Microsoft W...
4:17 PM

GRIFFITH

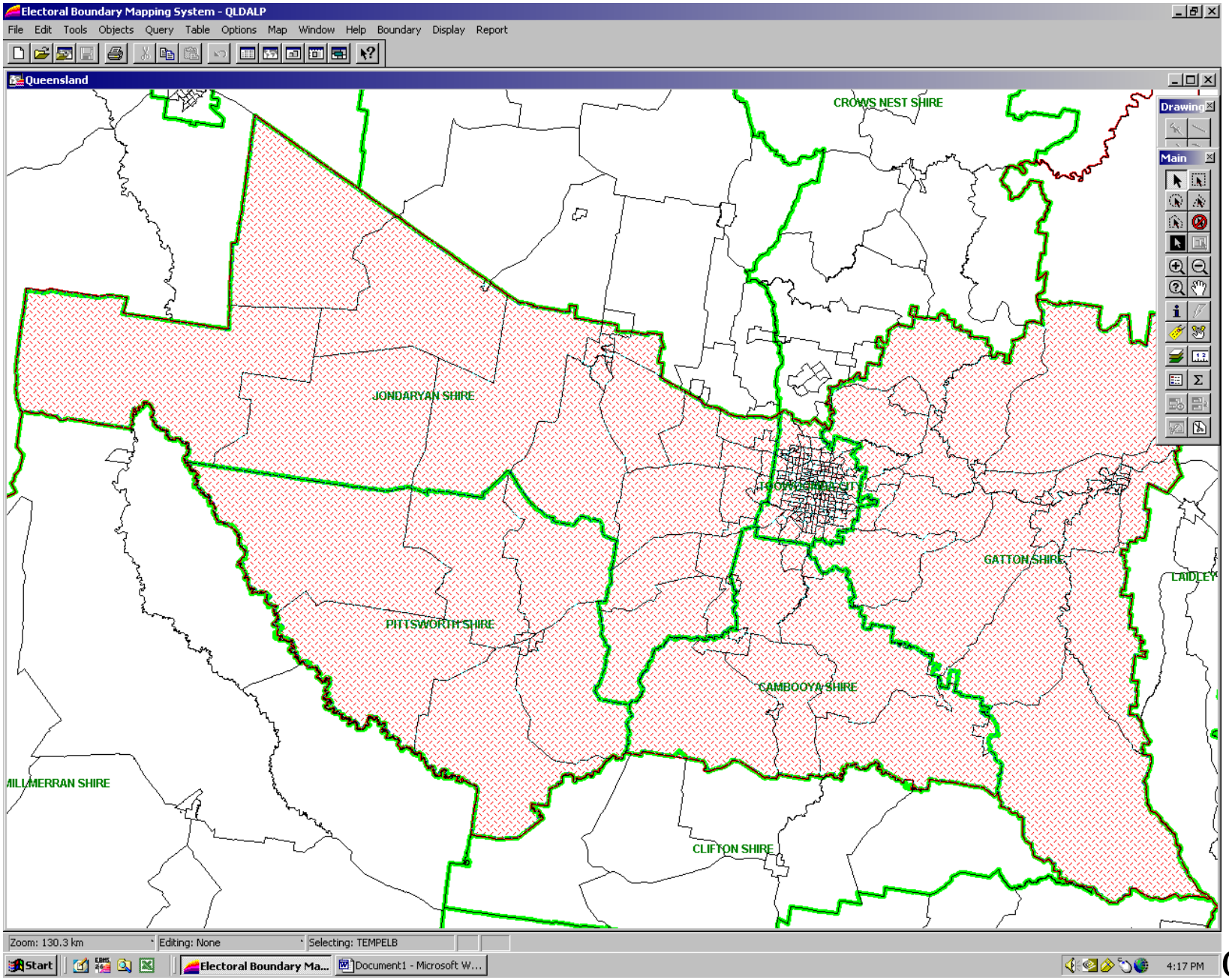
Electoral Boundary Mapping System - QLDALP
File Edit Tools Objects Query Table Options Map Window Help Boundary Display Report
Queensland
CROWS NEST SHIRE
JONDARYAN SHIRE
TOOWOOMBA CITY
GATTON SHIRE
LAIDLEY
PITTSWORTH SHIRE
CAMBOOYA SHIRE
MILLMERRAN SHIRE
CLIFTON SHIRE
Drawing
Main
Zoom: 130.3 km
Editing: None
Selecting: TEMPELB
Start
Electoral Boundary Ma...
Document1 - Microsoft W...
4:17 PM

GROOM

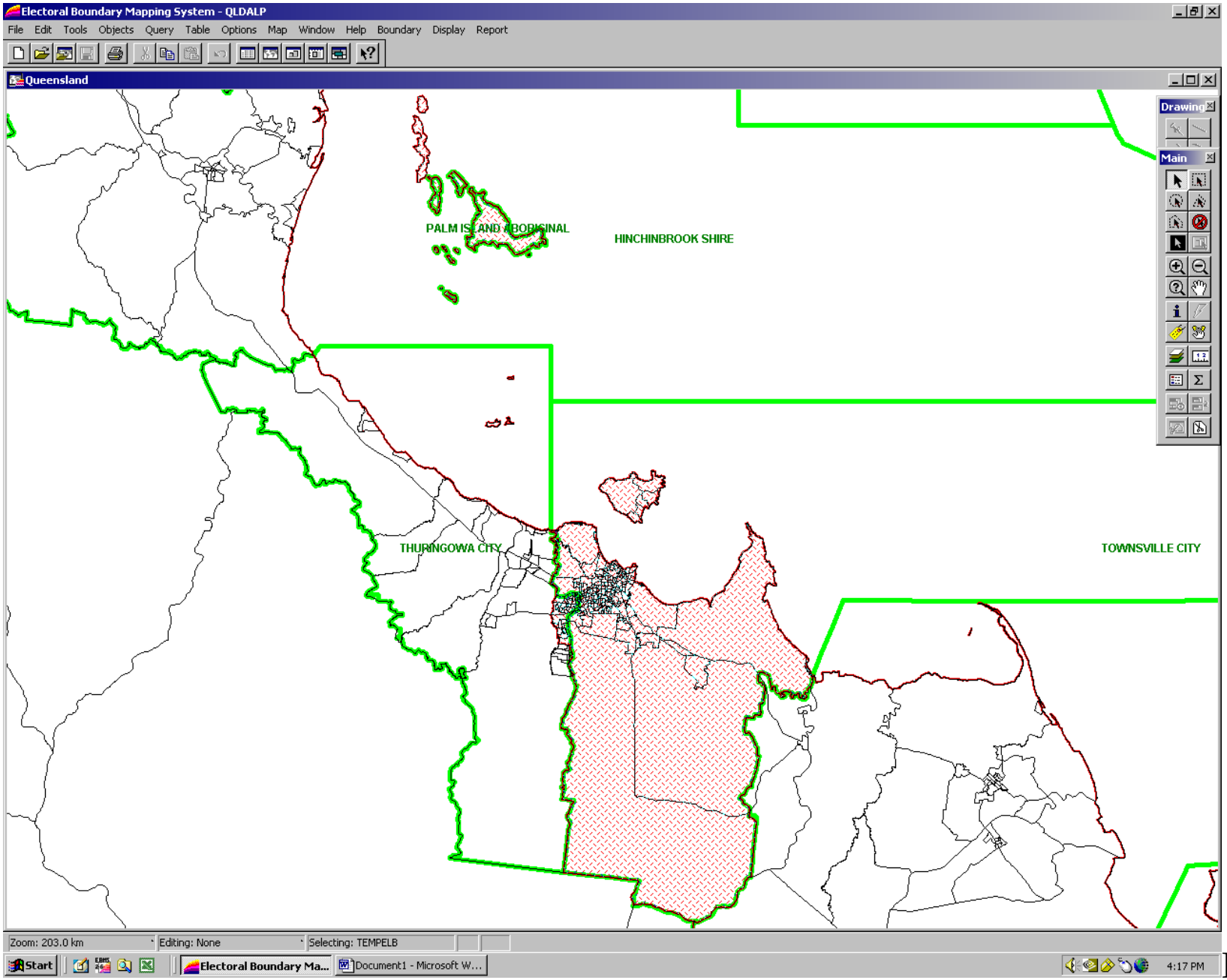
Electoral Boundary Mapping System - QLDALP
File Edit Tools Objects Query Table Options Map Window Help Boundary Display Report
Queensland
Drawing
Main
PALM ISLAND ABORIGINAL
HINCHINBROOK SHIRE
THURINGOWA CITY
TOWNSVILLE CITY
Zoom: 203.0 km
Editing: None
Selecting: TEMPELB
Start
Electoral Boundary Ma...
Document1 - Microsoft W...
4:17 PM

HERBERT

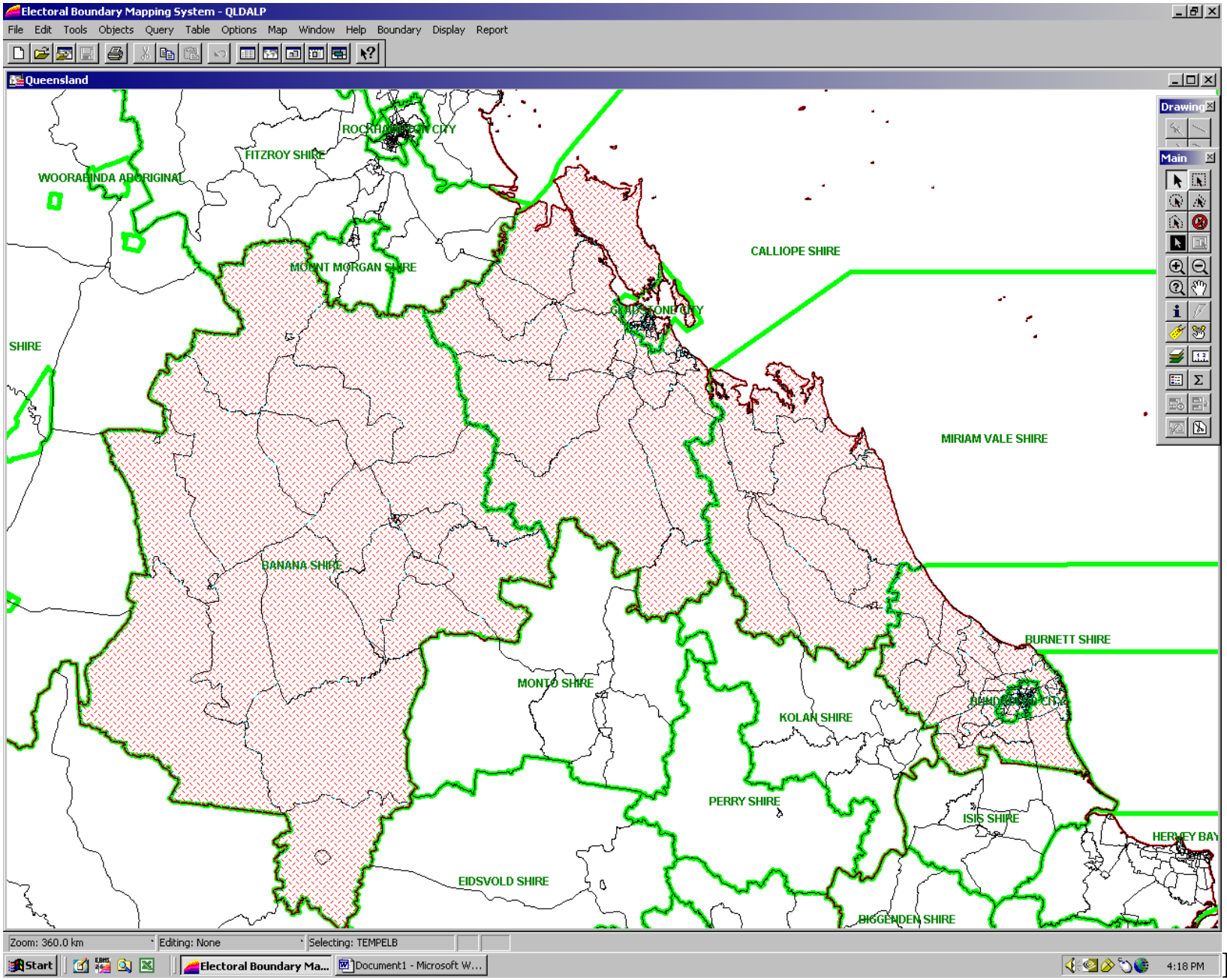
Electoral Boundary Mapping System - QLDALP
File Edit Tools Objects Query Table Options Map Window Help Boundary Display Report
Queensland
Drawing
Main
FITZROY SHIRE
WOORABINDA ABORIGINAL
MOUNT MORGAN SHIRE
CALLIOPE SHIRE
SHIRE
MIRIAM VALE SHIRE
BANANA SHIRE
BURNETT SHIRE
MONTO SHIRE
KOLAN SHIRE
PERRY SHIRE
ISIS SHIRE
EIDSVOLD SHIRE
BIGGENDEN SHIRE
Zoom: 360.0 km
Editing: None
Selecting: TEMPELB
Start
Electoral Boundary Ma...
Document1 - Microsoft W...
4:18 PM

HINKLER

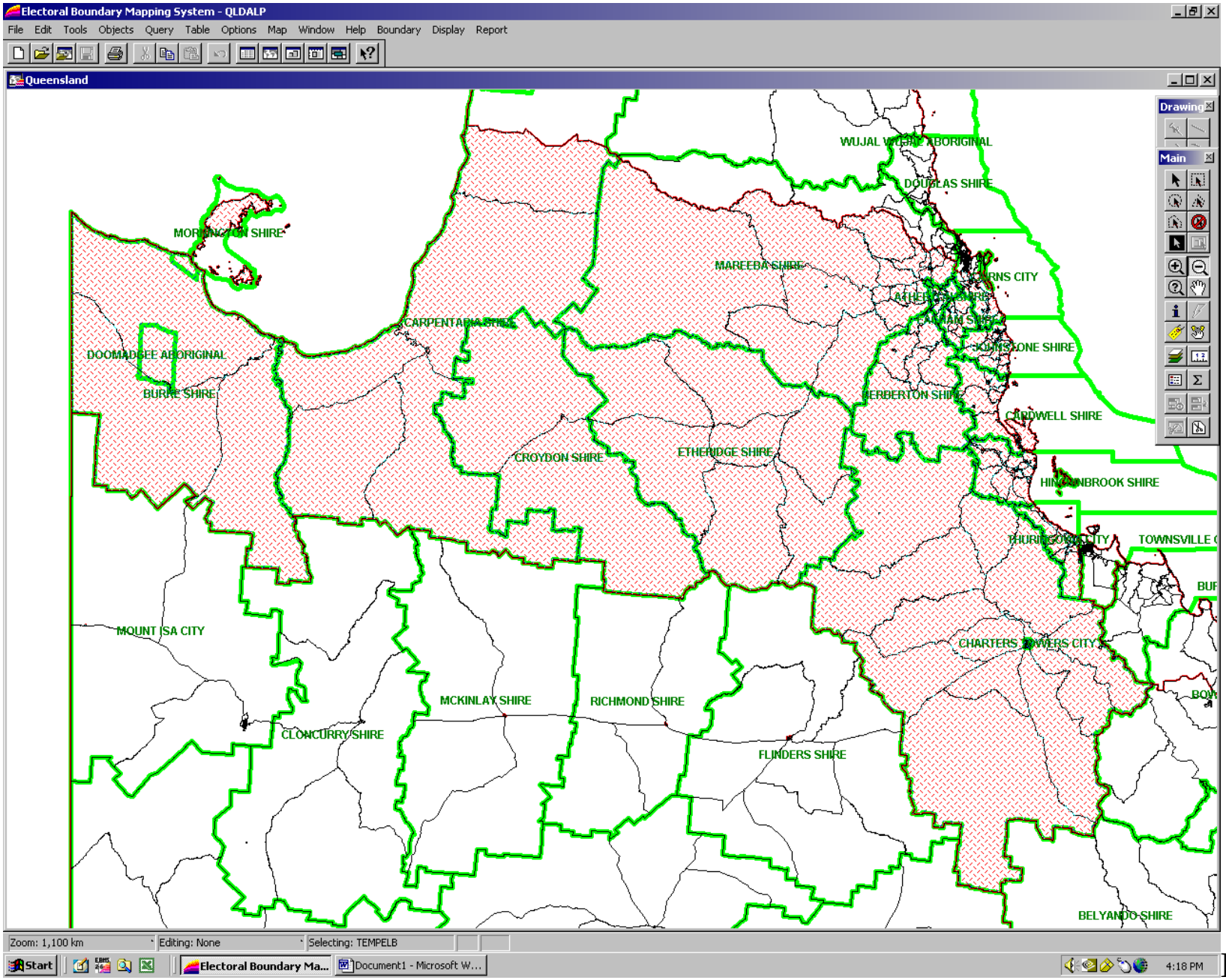
Electoral Boundary Mapping System - QLDALP
File Edit Tools Objects Query Table Options Map Window Help Boundary Display Report
Queensland
Drawing
Main
WUJAL WUJAL ABORIGINAL
DOUGLAS SHIRE
MORINGTON SHIRE
MAREEBA SHIRE
CAIRNS CITY
ATHERTON SHIRE
TABLELANDS SHIRE
CARPENTARIA SHIRE
DOOMADGEE ABORIGINAL
BURKE SHIRE
JOHNSTONE SHIRE
DERBERTON SHIRE
CARDWELL SHIRE
CROYDON SHIRE
ETHERIDGE SHIRE
HINCHINBROOK SHIRE
THURINGOWA CITY
TOWNSVILLE
MOUNT ISA CITY
CHARTERS TOWERS CITY
MCKINLAY SHIRE
RICHMOND SHIRE
CLONCURRY SHIRE
FLINDERS SHIRE
BELYANDO SHIRE
Zoom: 1,100 km
Editing: None
Selecting: TEMPELB
Start
Electoral Boundary Ma...
Document1 - Microsoft W...
4:18 PM

KENNEDY

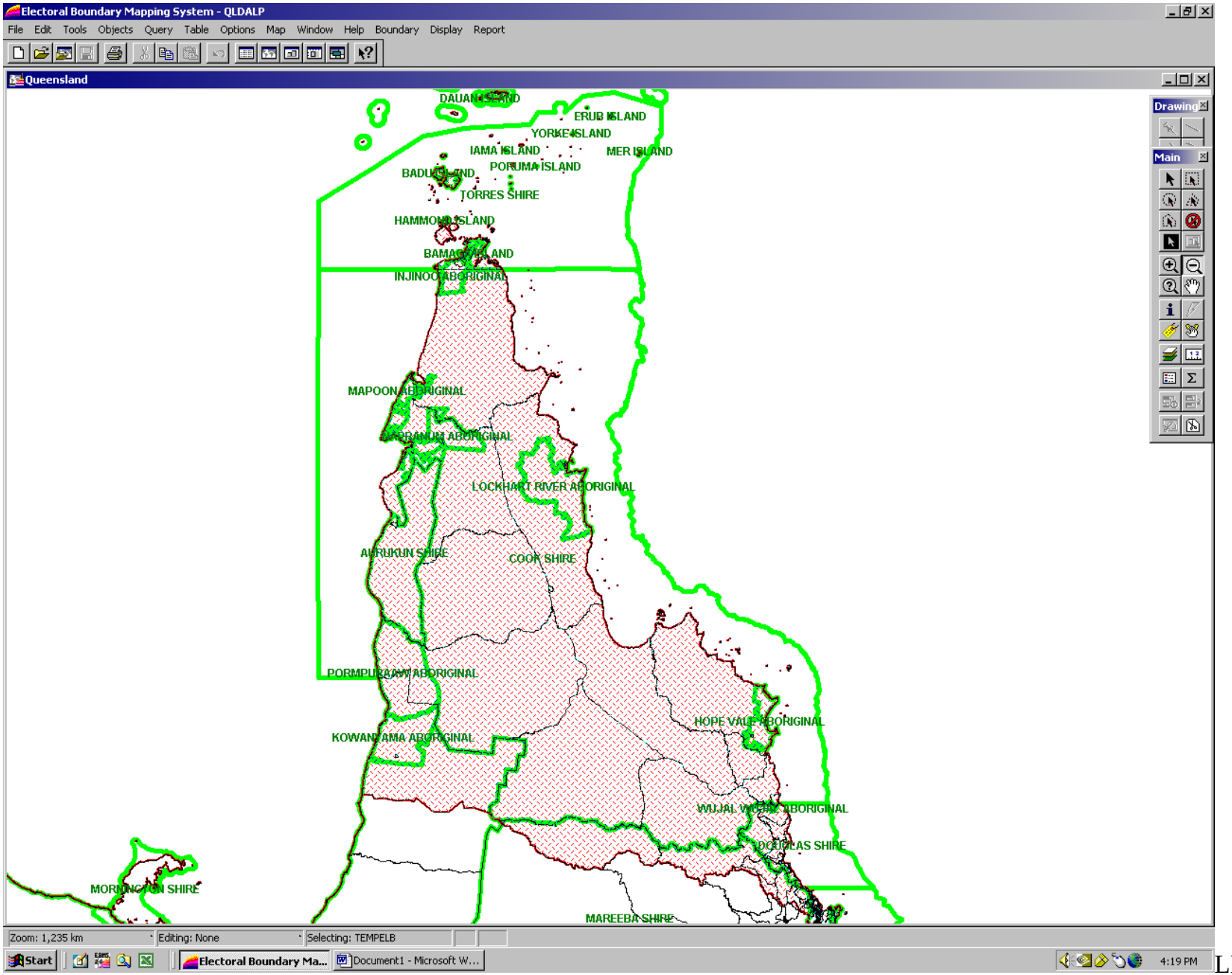
Electoral Boundary Mapping System - QLDALP
File Edit Tools Objects Query Table Options Map Window Help Boundary Display Report
Queensland
Drawing
Main
DAUAN ISLAND
ERUB ISLAND
YORKE ISLAND
IAMA ISLAND
MER ISLAND
POIDUMA ISLAND
BADU ISLAND
TORRES SHIRE
HAMMOND ISLAND
BAMAGA ISLAND
INJINOO ABORIGINAL
MAPOON ABORIGINAL
WEIPA TOWN ABORIGINAL
LOCKHART RIVER ABORIGINAL
AURUKUN SHIRE
COOK SHIRE
PORMPURAAW ABORIGINAL
HOPE VALE ABORIGINAL
KOWANYAMA ABORIGINAL
WUJAL WUJAL ABORIGINAL
DOUGLAS SHIRE
MORNINGTON SHIRE
MAREEBA SHIRE
Zoom: 1,235 km
Editing: None
Selecting: TEMPELB
Start
Electoral Boundary Ma...
Document1 - Microsoft W...
4:19 PM

LEICHHARDT

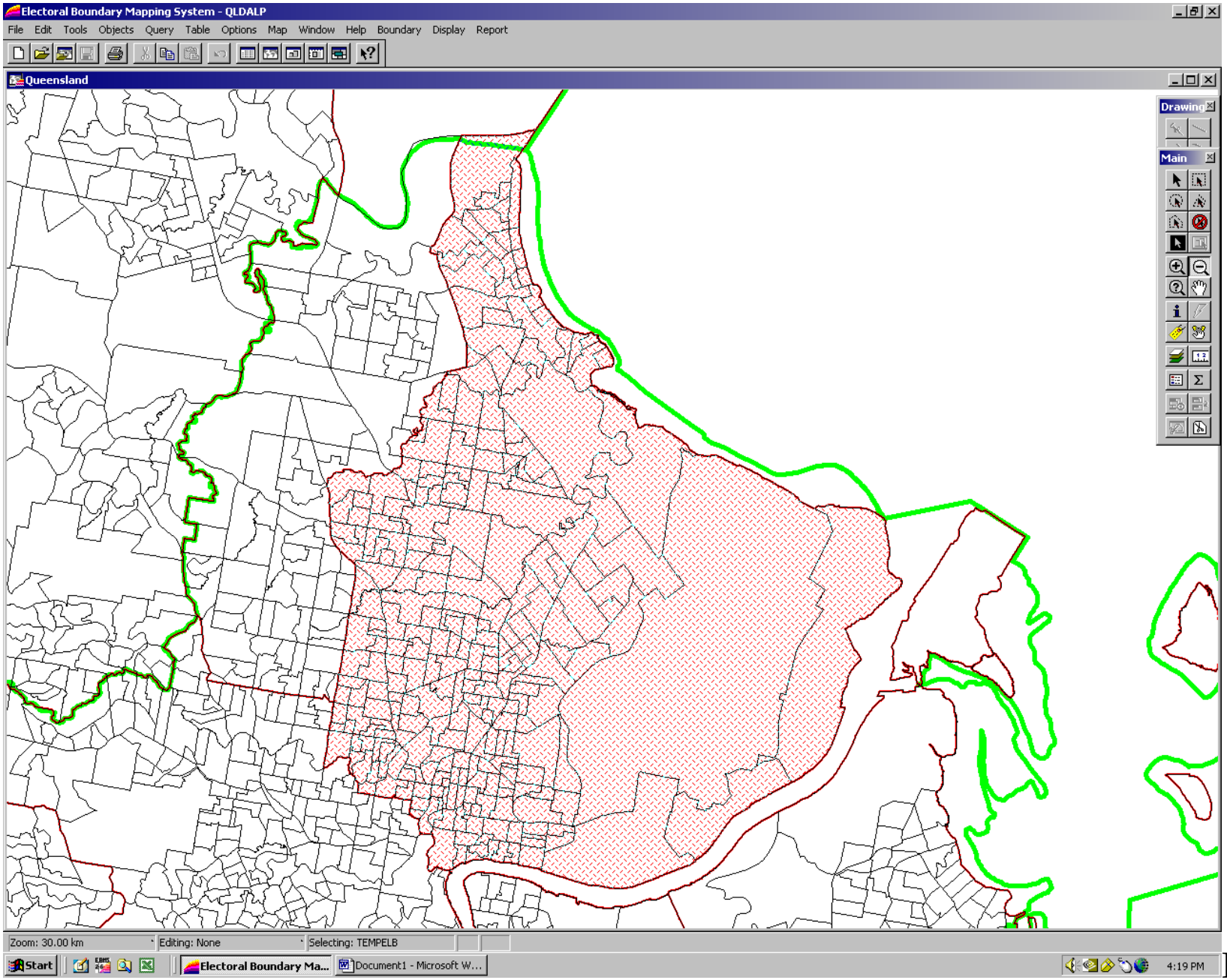
Electoral Boundary Mapping System - QLDALP
File Edit Tools Objects Query Table Options Map Window Help Boundary Display Report
Queensland
Drawing
Main
Zoom: 30.00 km
Editing: None
Selecting: TEMPELB
Start
Electoral Boundary Ma...
Document1 - Microsoft W...
4:19 PM

LILLEY

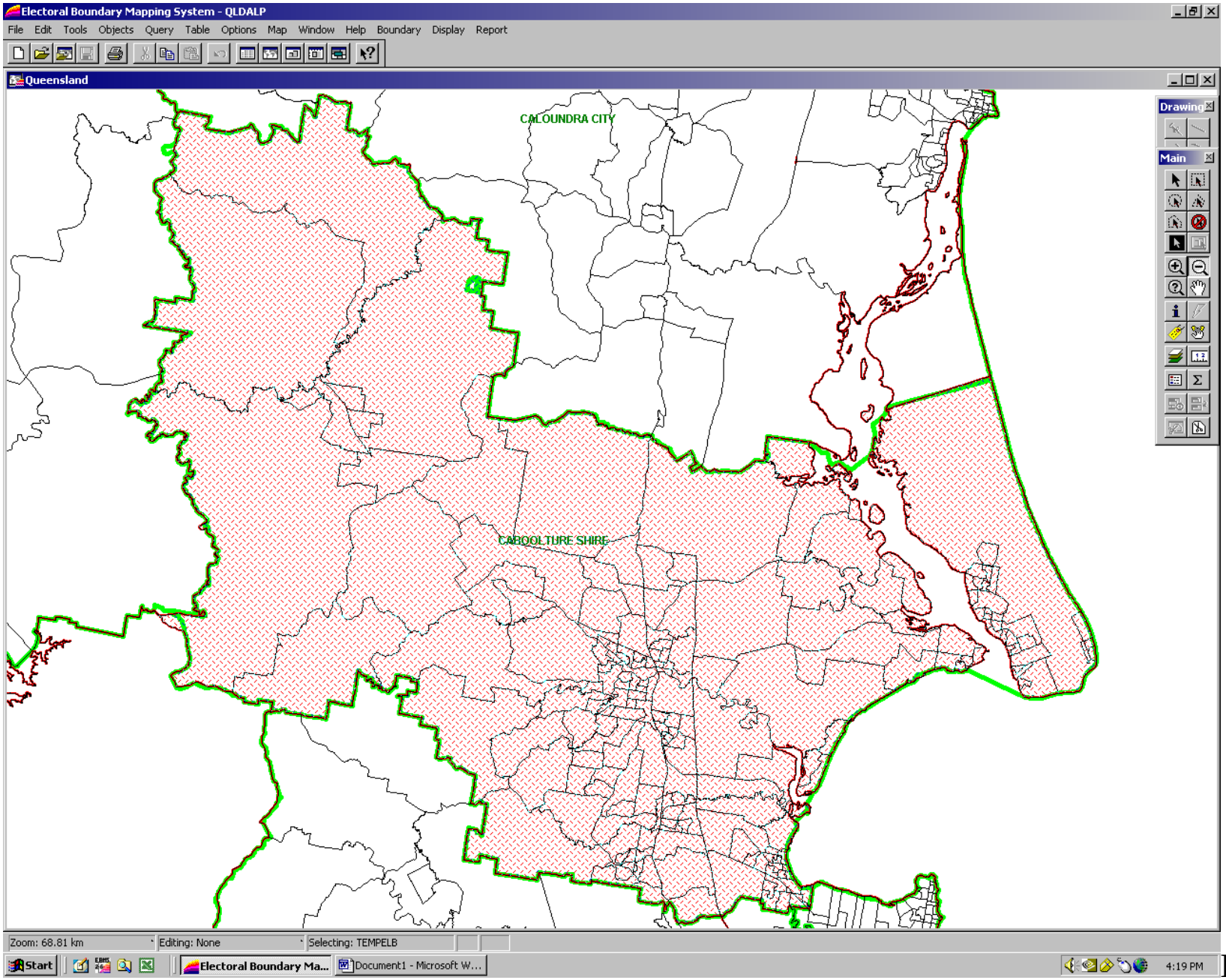
Electoral Boundary Mapping System - QLDALP
File Edit Tools Objects Query Table Options Map Window Help Boundary Display Report
Queensland
CALOUNDRA CITY
CABOOLTURE SHIRE
Drawing
Main
Zoom: 68.81 km
Editing: None
Selecting: TEMPELB
Start
Electoral Boundary Ma...
Document1 - Microsoft W...
4:19 PM

LONGMAN

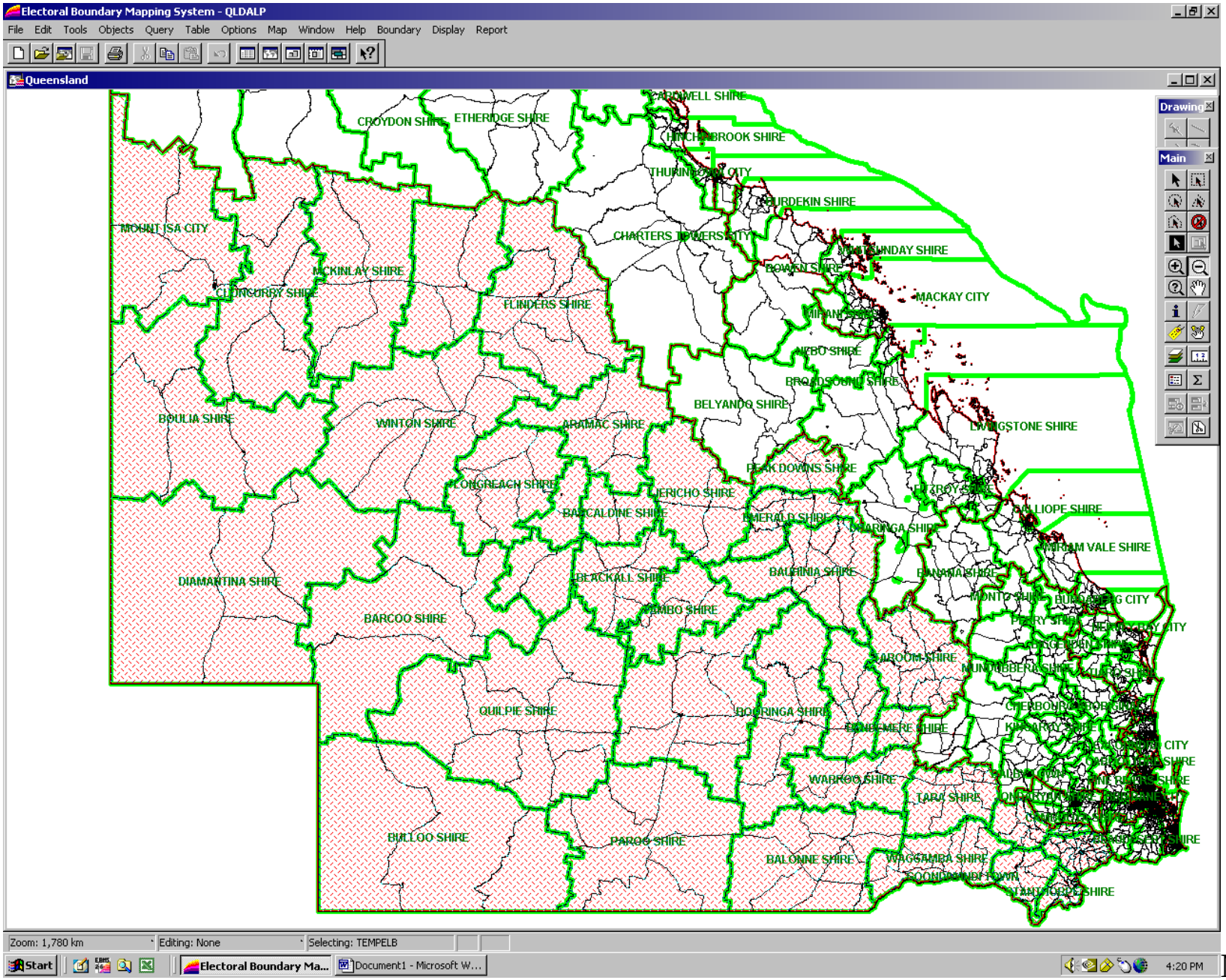
Electoral Boundary Mapping System - QLDALP
File Edit Tools Objects Query Table Options Map Window Help Boundary Display Report
Queensland
Drawing
Main
CROYDON SHIRE
ETHERIDGE SHIRE
CARPENTARIA SHIRE
HINCHINBROOK SHIRE
THURINGOWA CITY
BURDEKIN SHIRE
CHARTERS TOWERS CITY
WHITSUNDAY SHIRE
BOWEN SHIRE
MACKAY CITY
MIRANI SHIRE
NEBO SHIRE
BROADSOUND SHIRE
BELYANDO SHIRE
MOUNT ISA CITY
MCKINLAY SHIRE
CLONCURRY SHIRE
FLINDERS SHIRE
BOULIA SHIRE
WINTON SHIRE
ARAMAC SHIRE
LIVINGSTONE SHIRE
PEAK DOWNS SHIRE
LONGREACH SHIRE
JERICHO SHIRE
BANANA SHIRE
BARCALDINE SHIRE
EMERALD SHIRE
MARANOA SHIRE
GLADSTONE SHIRE
WIDEBAY VALE SHIRE
BALONNE SHIRE
DIAMANTINA SHIRE
BLACKALL SHIRE
BUNDABERG CITY
BARCOO SHIRE
WAMBO SHIRE
PERRY SHIRE
BEAUDESERT CITY
ROCKHAMPTON CITY
BOONDOOMA SHIRE
MUNDUBBERA SHIRE
QUILPIE SHIRE
DOOMBA SHIRE
CHERBOURG
KIN KIN SHIRE
CAMPASPE SHIRE
WARROO SHIRE
TARA SHIRE
BULLOO SHIRE
PAROO SHIRE
BALONNE SHIRE
WAGGAMBA SHIRE
TOOWOOMBA SHIRE
Zoom: 1,780 km
Editing: None
Selecting: TEMPELB
Start
Electoral Boundary Ma...
Document1 - Microsoft W...
4:20 PM

MARANOA

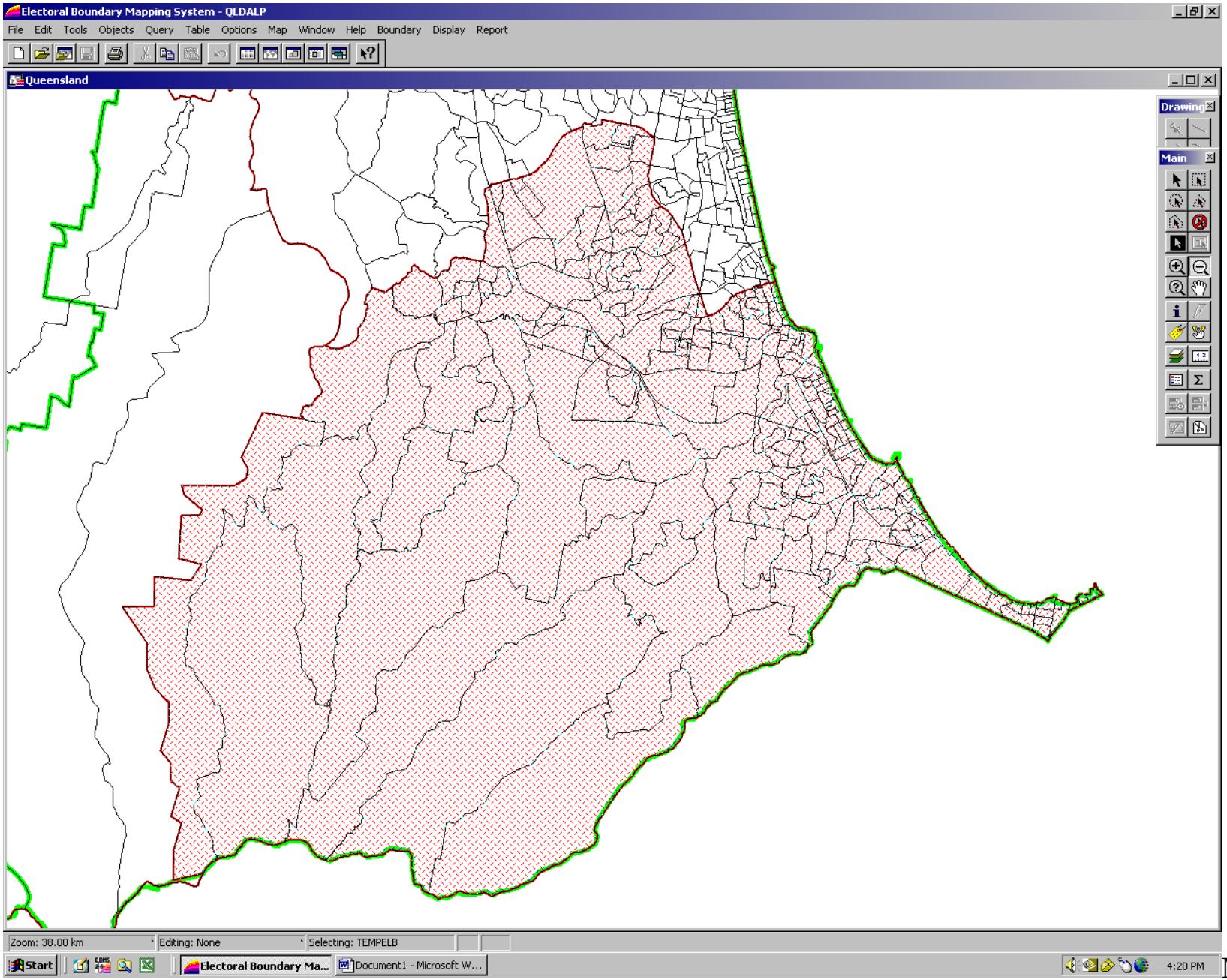
Electoral Boundary Mapping System - QLDALP
File Edit Tools Objects Query Table Options Map Window Help Boundary Display Report
Queensland
Drawing
Main
Zoom: 38.00 km
Editing: None
Selecting: TEMPELB
Start
Electoral Boundary Ma...
Document1 - Microsoft W...
4:20 PM

McPHERSON

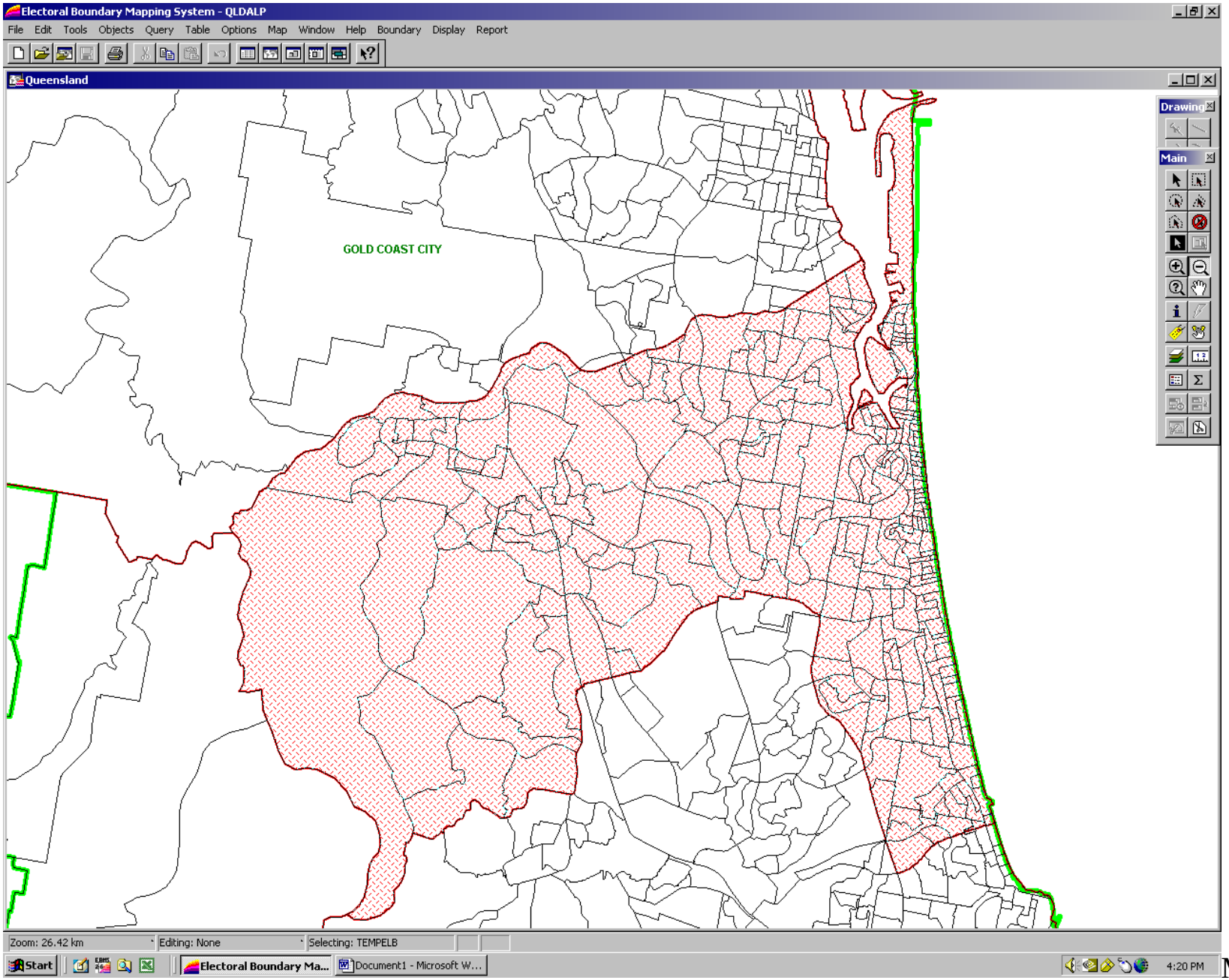
Electoral Boundary Mapping System - QLDALP
File Edit Tools Objects Query Table Options Map Window Help Boundary Display Report
Queensland
GOLD COAST CITY
Drawing
Main
Zoom: 26.42 km
Editing: None
Selecting: TEMPELB
Start
Electoral Boundary Ma...
Document1 - Microsoft W...
4:20 PM

MONCRIEFF

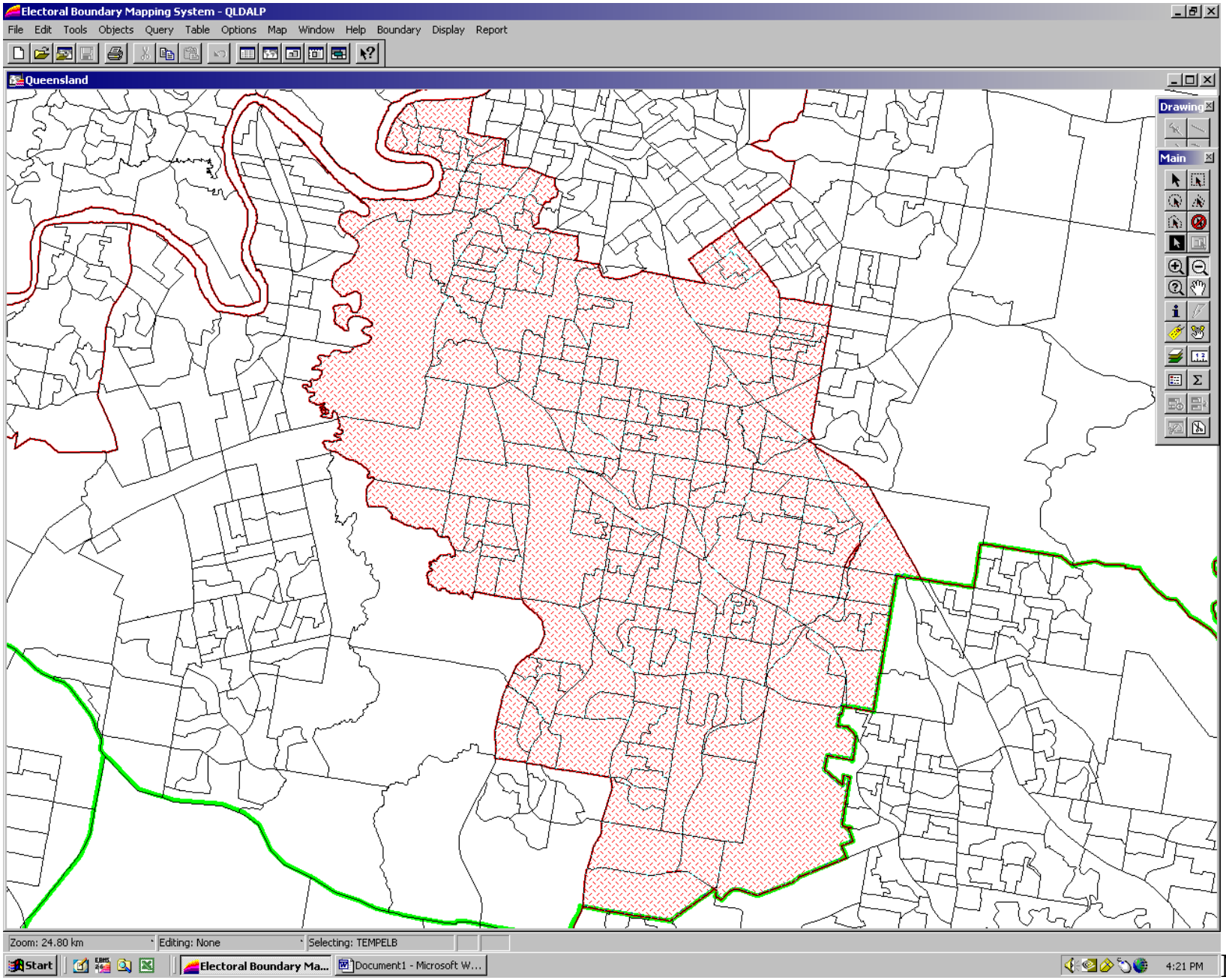
Electoral Boundary Mapping System - QLDALP
File Edit Tools Objects Query Table Options Map Window Help Boundary Display Report
Queensland
Drawing
Main
Zoom: 24.80 km
Editing: None
Selecting: TEMPELB
Start
Electoral Boundary Ma...
Document1 - Microsoft W...
4:21 PM

MORETON

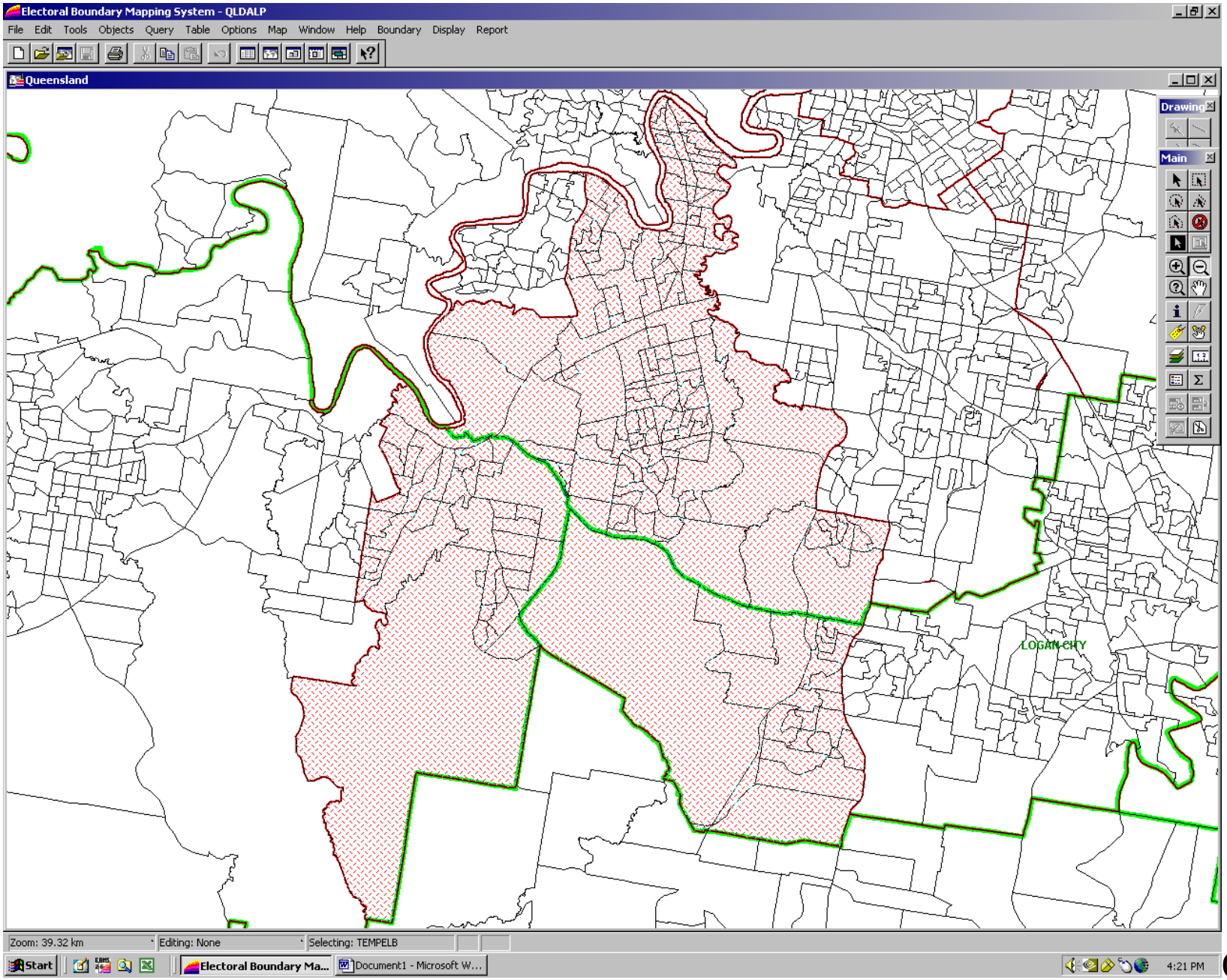
Electoral Boundary Mapping System - QLDALP
File Edit Tools Objects Query Table Options Map Window Help Boundary Display Report
Queensland
Drawing
Main
LOGAN CITY
Zoom: 39.32 km
Editing: None
Selecting: TEMPELB
Start
Electoral Boundary Ma...
Document1 - Microsoft W...
4:21 PM

OXLEY

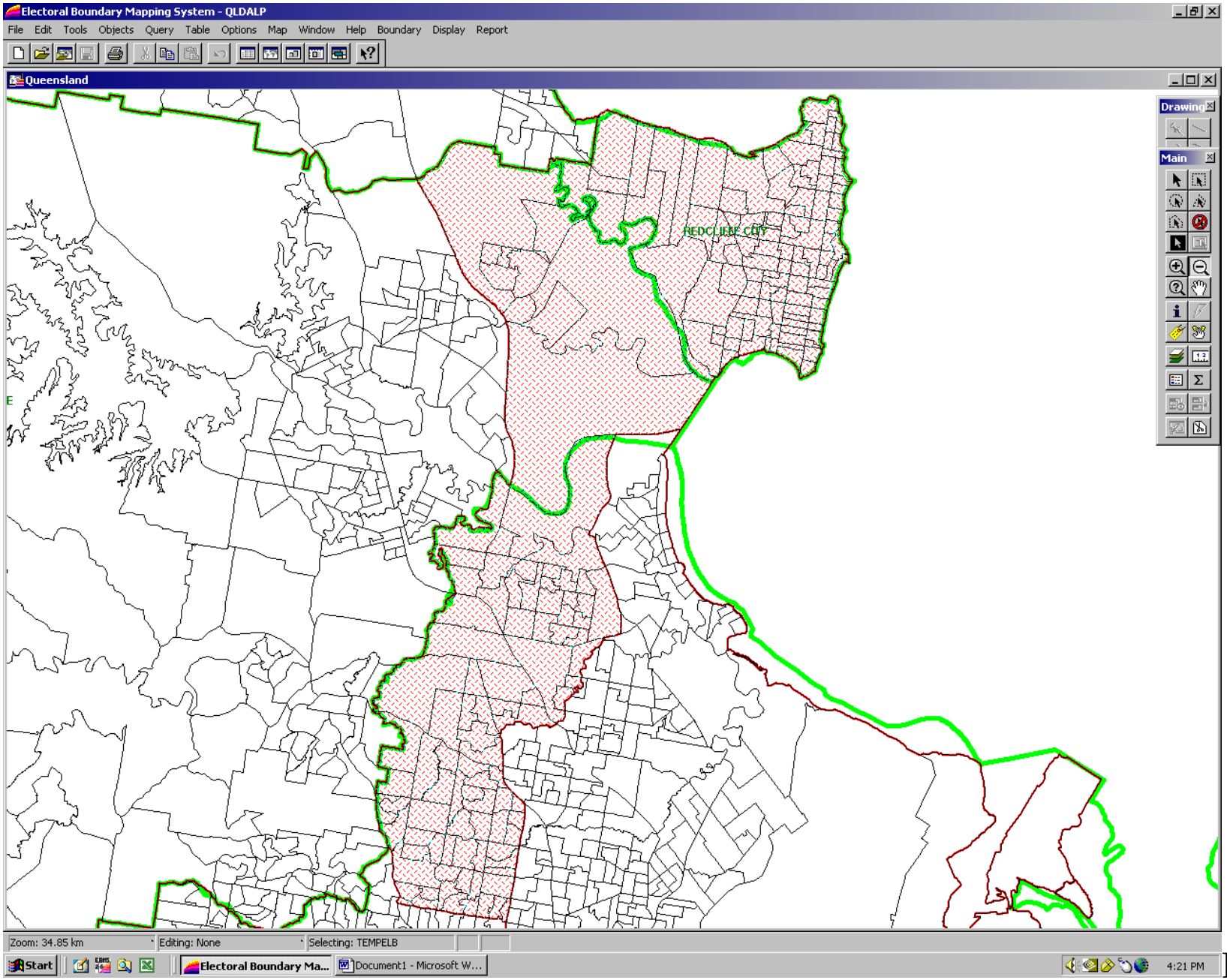
Electoral Boundary Mapping System - QLDALP
File Edit Tools Objects Query Table Options Map Window Help Boundary Display Report
Queensland
REDCLIFFE CITY
Drawing
Main
Zoom: 34.85 km
Editing: None
Selecting: TEMPELB
Start
Electoral Boundary Ma...
Document1 - Microsoft W...
4:21 PM

PETRIE

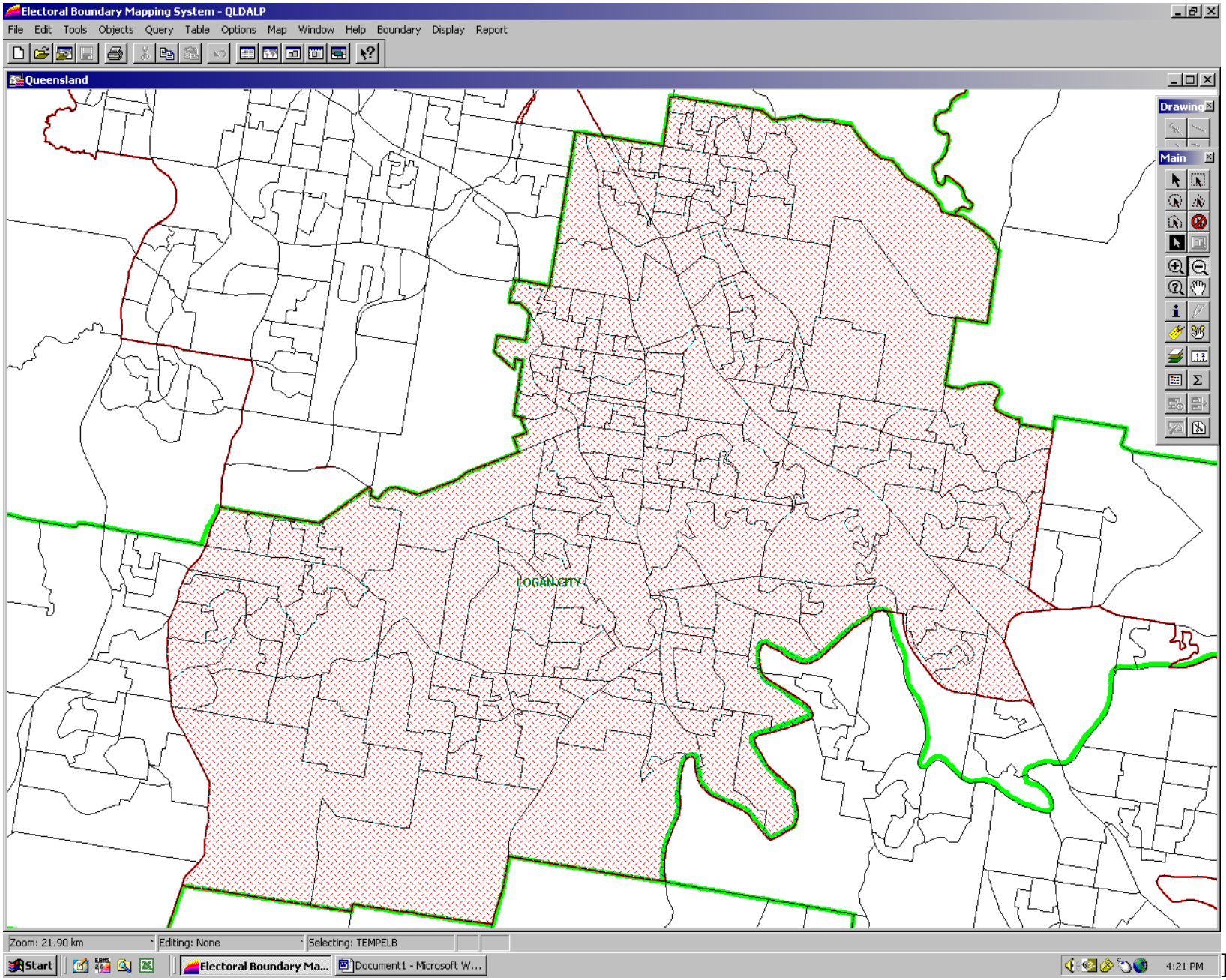
Electoral Boundary Mapping System - QLDALP
File Edit Tools Objects Query Table Options Map Window Help Boundary Display Report
Queensland
Drawing
Main
LOGAN CITY
Zoom: 21.90 km
Editing: None
Selecting: TEMPELB
Start
Electoral Boundary Ma...
Document1 - Microsoft W...
4:21 PM

RANKIN

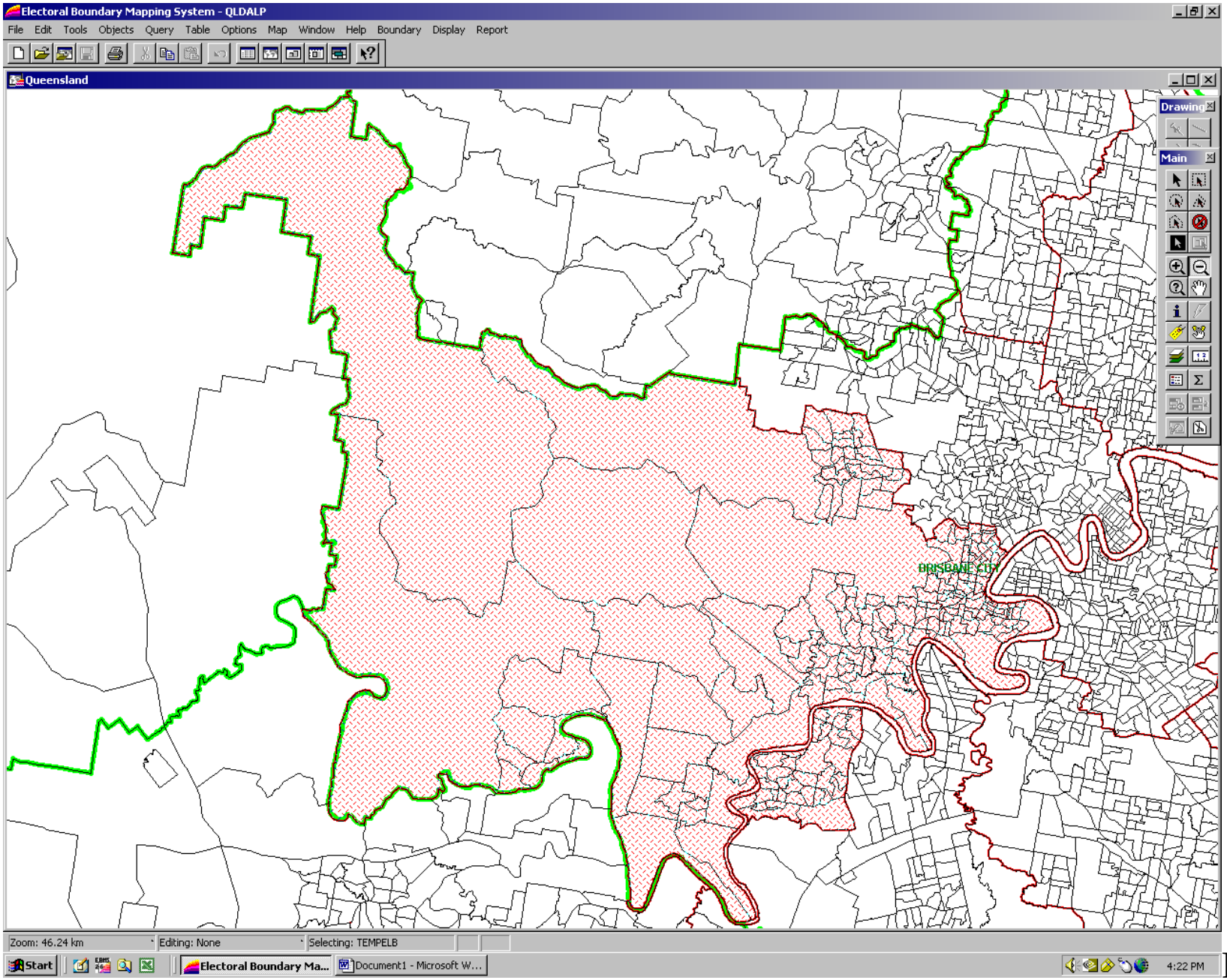
Electoral Boundary Mapping System - QLDALP
File Edit Tools Objects Query Table Options Map Window Help Boundary Display Report
Queensland
Drawing
Main
BRISBANE CITY
Zoom: 46.24 km
Editing: None
Selecting: TEMPELB
Start
Electoral Boundary Ma...
Document1 - Microsoft W...
4:22 PM

RYAN

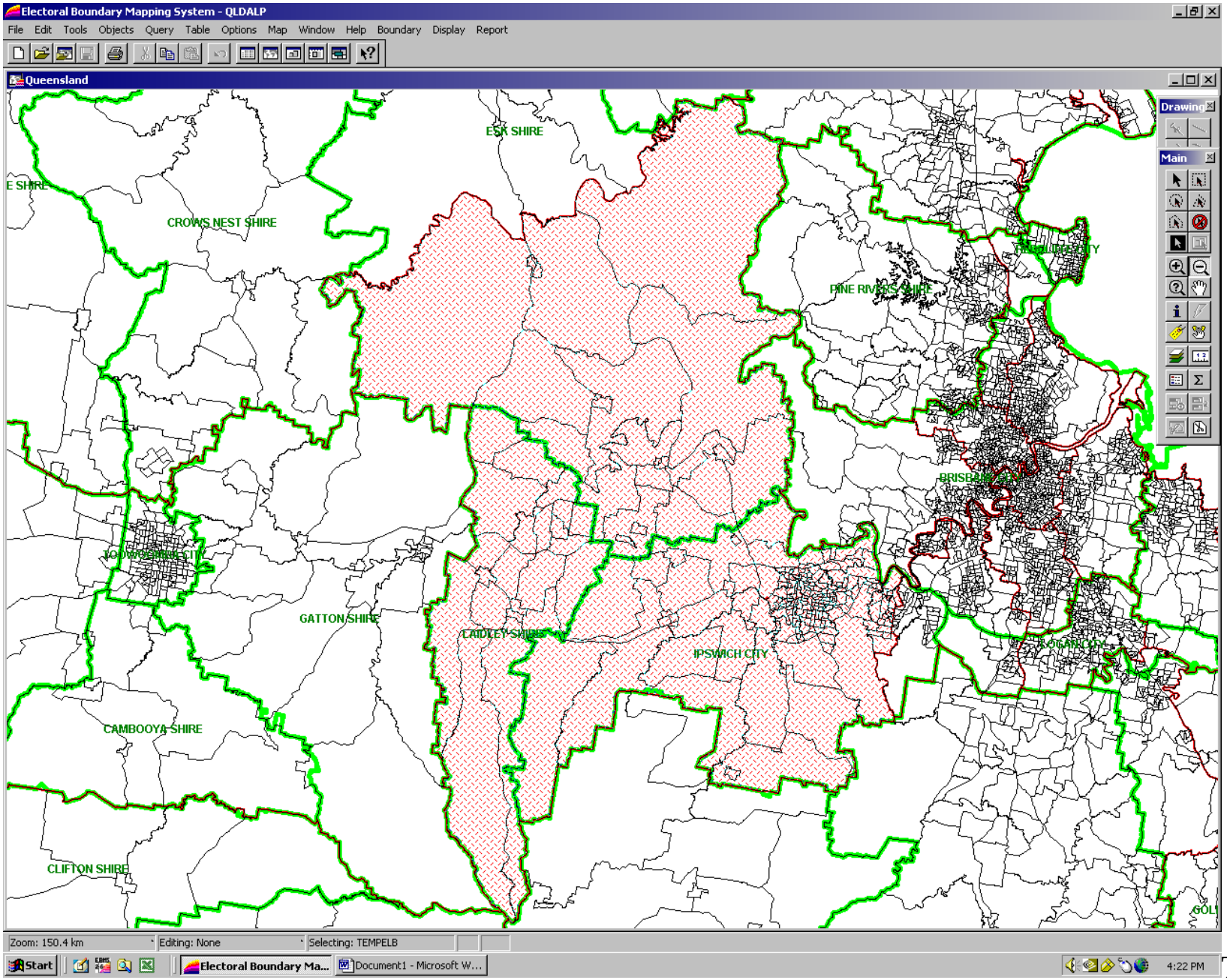
Electoral Boundary Mapping System - QLDALP
File Edit Tools Objects Query Table Options Map Window Help Boundary Display Report
Queensland
Drawing
Main
ESK SHIRE
CROWS NEST SHIRE
PINE RIVERS SHIRE
BRISBANE CITY
GATTON SHIRE
LAIDLEY SHIRE
IPSWICH CITY
CAMBOOYA SHIRE
CLIFTON SHIRE
Zoom: 150.4 km
Editing: None
Selecting: TEMPELB
Start
Electoral Boundary Ma...
Document1 - Microsoft W...
4:22 PM

THEODORE

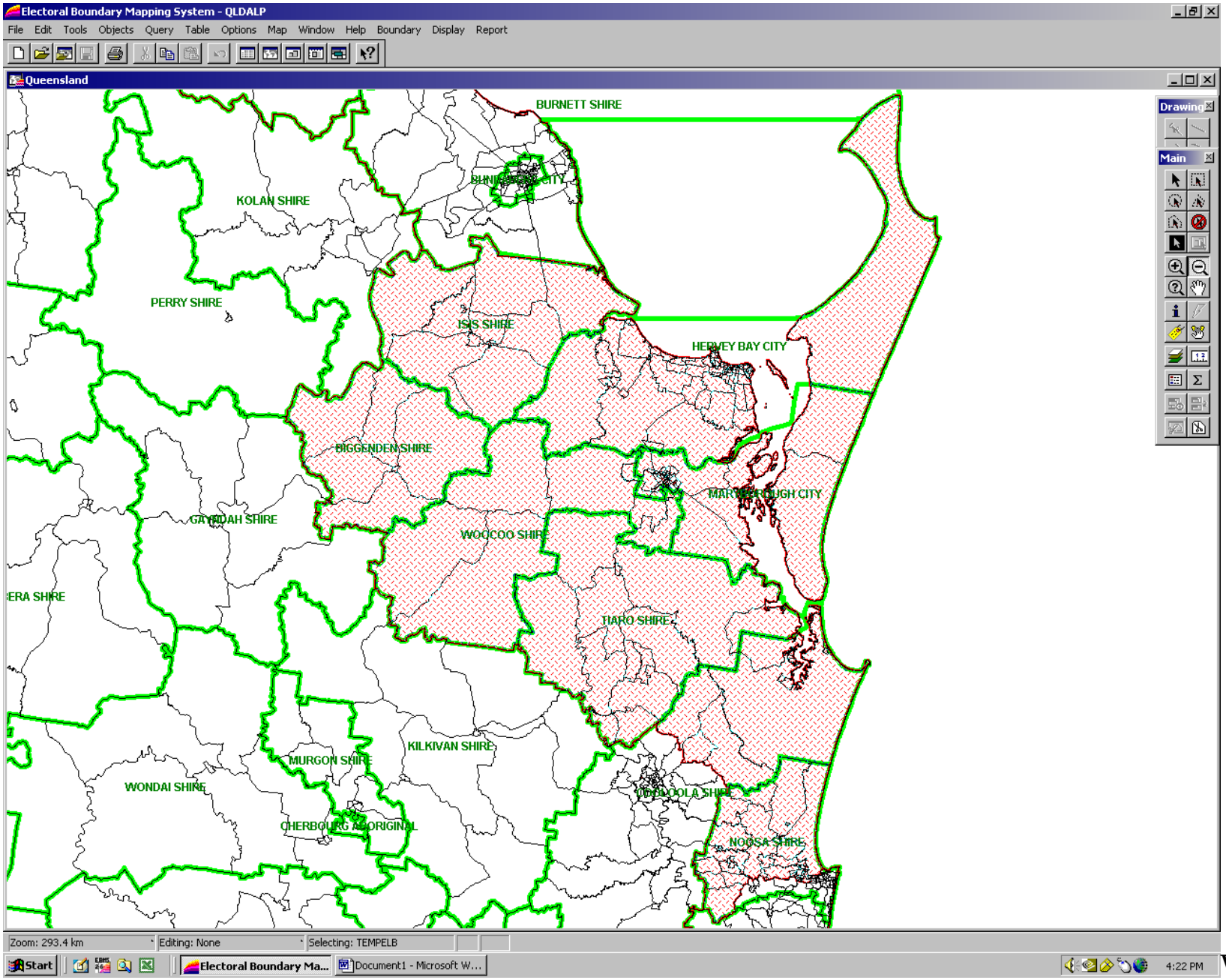
Electoral Boundary Mapping System - QLDALP
File Edit Tools Objects Query Table Options Map Window Help Boundary Display Report
Queensland
BURNETT SHIRE
KOLAN SHIRE
PERRY SHIRE
ISIS SHIRE
HERVEY BAY CITY
BIGGENDEN SHIRE
WOOCOO SHIRE
TIARO SHIRE
KILKIVAN SHIRE
MURGON SHIRE
WONDAI SHIRE
NOOSA SHIRE
Drawing
Main
Zoom: 293.4 km
Editing: None
Selecting: TEMPELB
Start
Electoral Boundary Ma...
Document1 - Microsoft W...
4:22 PM

WIDE BAY