




# Map 3

Map of the proposed Divisions of :  
**BONNER (PART), BOWMAN (PART), BRISBANE (PART), DICKSON (PART), FAIRFAX, FISHER (PART), LILLEY (PART), LONGMAN, PETRIE, RYAN (PART) and WIDE BAY (PART)**

Boundaries of proposed Divisions shown thus   
Boundaries of existing Divisions shown thus   
Boundaries of Local Government Areas shown thus 

Produced by the Department of Natural Resources, Mines and Water Queensland,  
for the Redistribution Committee for Queensland.  
The State of Queensland (Department of Natural Resources, Mines and Water ) 2006.

