

2006  
COMMONWEALTH OF AUSTRALIA

*Commonwealth Electoral Act 1918*

**PROPOSED BOUNDARIES AND NAMES FOR FEDERAL ELECTORAL DIVISIONS IN NEW SOUTH WALES**

The Redistribution Committee for New South Wales has made its proposed redistribution of the federal electoral boundaries for New South Wales. This map is one of a series of four that show the names and boundaries of the proposed Electoral Divisions.

Interested persons or organisations may lodge written objections against the proposed redistribution with the Australian Electoral Commission. Objections must be received by the Australian Electoral Commission no later than 6.00 P.M. on Friday 28 July 2006.

Objections should be addressed to the Australian Electoral Commission (Attention Redistribution Secretary) and delivered to:

By Hand: 4th Floor, 24 Campbell Street, Haymarket NSW 2000  
By Post: PO Box 20014, World Square NSW 2002

Persons or organisations making objections to the proposed redistribution are urged to take account of the requirements of the Commonwealth Electoral Act 1918.

  
 Ian Campbell  
 Electoral Commissioner

  
 David Farrell  
 Australian Electoral Officer for New South Wales


  
 Warwick Watkins  
 Surveyor-General of New South Wales


  
 Bob Smith  
 Auditor-General of New South Wales


2006  
*Commonwealth Electoral Act 1918*




Map of the Proposed Commonwealth Electoral Divisions of

**BANKS, BARTON, BENNELONG, BEROWRA, BLAXLAND, BRADFIELD, CHIFLEY, FOWLER, GRAYNDLER, KINGSFORD SMITH, LINDSAY, LOWE, MACKELLAR, MITCHELL, NORTH SYDNEY, PARRAMATTA, PROSPECT, REID, SYDNEY, WARRINGAH, WATSON and WENTWORTH**

Names and Boundaries of Existing Divisions shown thus 

Names and Boundaries of Proposed Divisions shown thus 

Names and Boundaries of Local Government Areas shown thus 

0 1 2 3 4 5 6 7 8 9 10 15 20  
Kilometres

LAMBERTS CONICAL CONFORMAL PROJECTION WITH STANDARD PARALLELS 29° 5' S AND 35° 5' S

  
 Department of Lands  
 New South Wales  
 © Department of Lands 2006  
 All Rights Reserved.  
 No part of this map may be reproduced without written permission.  
 Enquiries should be directed to the General Manager,  
 Department of Lands,  
 PO Box 143, Bathurst NSW 2167.  
 SOURCES  
 This map has been compiled from data supplied from  
 Department of Lands, New South Wales  
 and the Australian Electoral Commission.  
 DISCLAIMER  
 This map has been compiled from various sources and the publisher and/or  
 contributors accept no responsibility for any errors, loss or damage arising  
 from its use or reliance on this information. While all care is taken to ensure  
 a high degree of accuracy users are invited to verify any map discrepancies.